

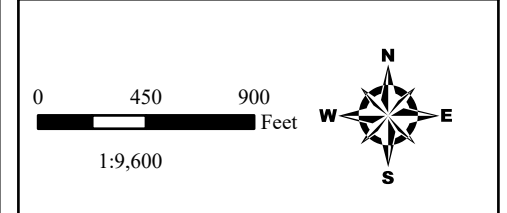
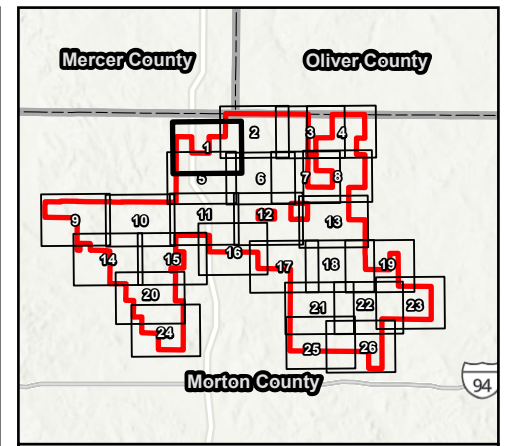
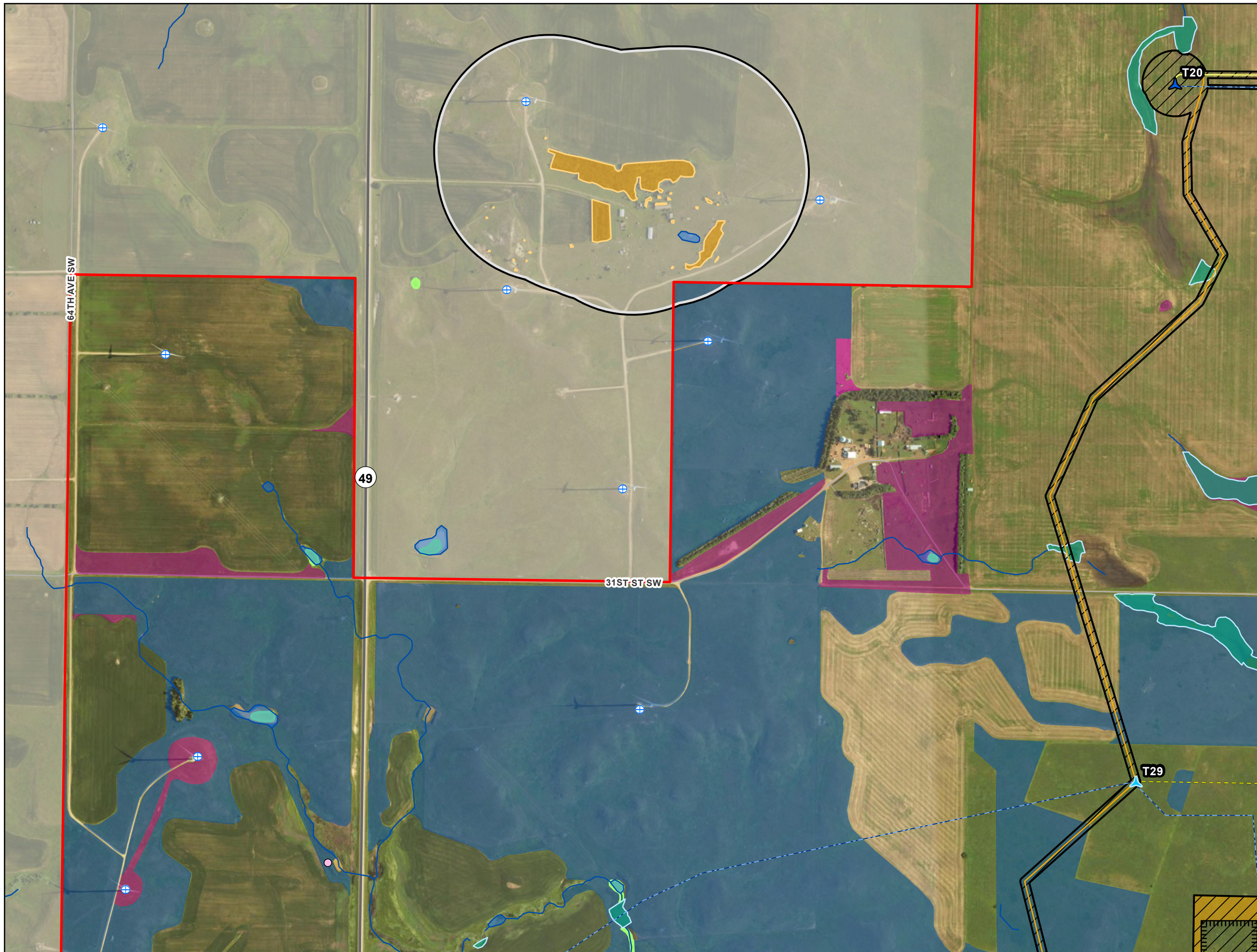


---

AN ALLETE COMPANY

## Attachment L

Site Plan Detail



- Project Area
- Substation Yard
- Substation Facility
- Construction Easement
- ▲ Primary Turbine
- ▲ Alternate Turbine
- Primary Access Road
- Alternate Access Road
- Primary Crane Path
- ~ Collection Line
  
- ⊕ Existing Wind Turbine
- Abandoned Mine
- Potential Northern Long-Eared Bat Habitat
- 1,000ft Connected Habitat Buffer
  
- Wetlands/Waterbodies**
- Delineated Waterway
- Delineated Wetland
- NWI Wetland
- ~ NHD Waterway
- NHD Waterbody
  
- Grassland Sod Type**
- Broken Grassland
- Broken Grassland (Desktop)
- Unbroken Grassland

**Figure 12:  
Site Plan Detail**

**Longspur Wind Energy Center**

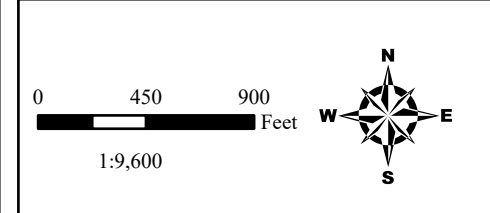
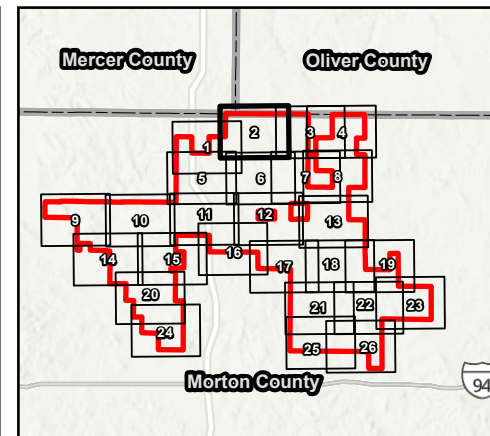
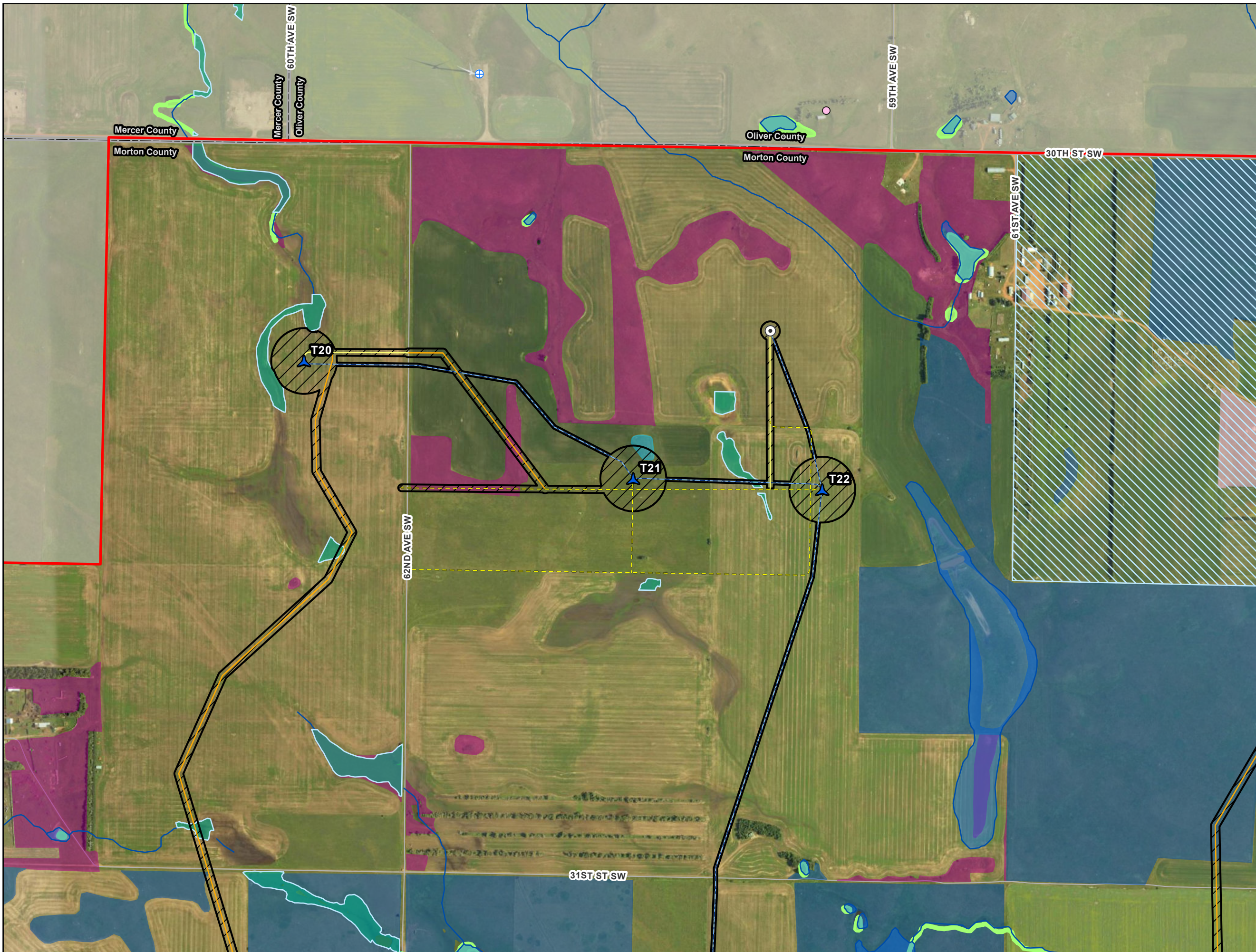
**Morton County, North Dakota**

Page 1 of 26

**merjent.**

For Environmental Review Purposes Only

Date: (4/26/2026) Source: Z:\Clients\ML\_P\WIN\_PowerLongspur\_Wind\ArcGIS\Permitting\PSC\Longspur\_Wind\_PSC\_Application.aprx



- Project Area
  - Construction Easement
  - ▲ Primary Turbine
  - ⊙ Met Tower
  - Primary Access Road
  - Alternate Access Road
  - Primary Crane Path
  - Collection Line
  
  - ⊕ Existing Wind Turbine
  - Abandoned Mine
  - Mineral Trust Land
- Wetlands/Waterbodies**
- Delineated Waterway
  - Delineated Wetland
  - NWI Wetland
  - NHD Waterway
  - NHD Waterbody
- Grassland Sod Type**
- Broken Grassland
  - Broken Grassland (Previous Survey)
  - Unbroken Grassland
  - Unbroken Grassland (Desktop)

**Figure 12:  
Site Plan Detail**

**Longspur Wind Energy Center**

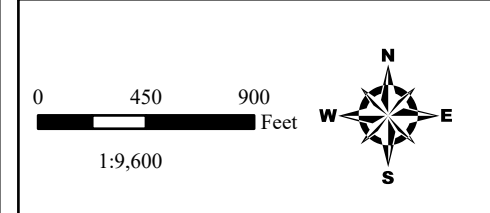
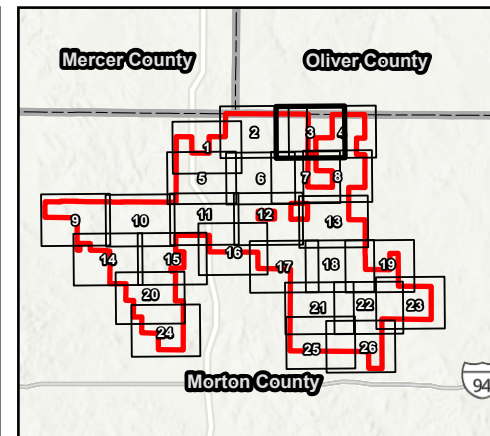
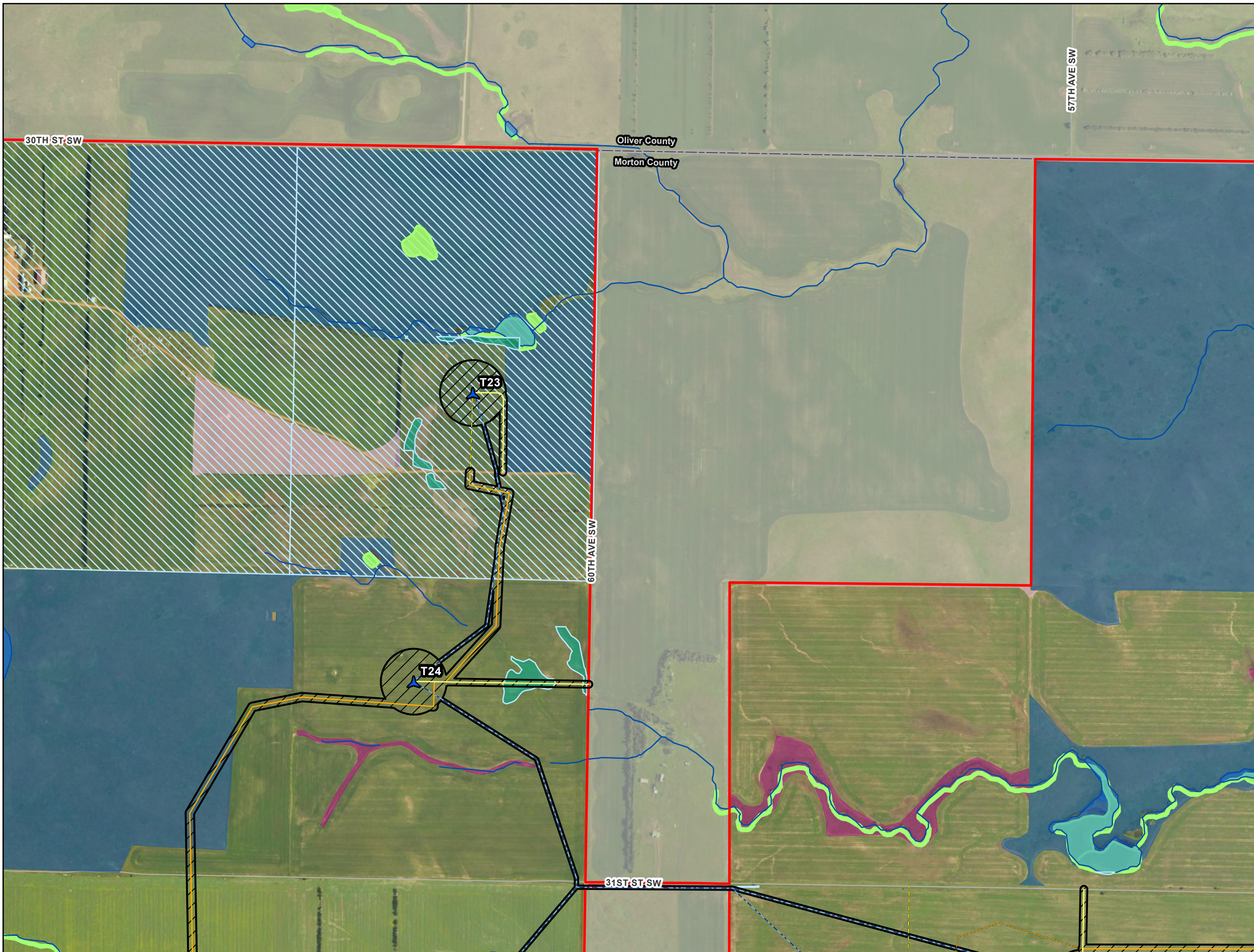
Morton County, North Dakota

*Updated Page 2 of 26*

**merjent.**

For Environmental Review Purposes Only

Date: (4/26/2026) Source: Z:\Clients\M\_C\_P\WIN\_PowerLongspur\_Permitting\FSC\Longspur\_Wind\_PSC\_Application.aprx



- Project Area
  - Construction Easement
  - ▲ Primary Turbine
  - Primary Access Road
  - Alternate Access Road
  - Primary Crane Path
  - Alternate Crane Path
  - Collection Line
- 
- Mineral Trust Land
- Wetlands/Waterbodies**
- Delineated Waterway
  - Delineated Wetland
  - NWI Wetland
  - NHD Waterway
  - NHD Waterbody
- Grassland Sod Type**
- Broken Grassland
  - Broken Grassland (Previous Survey)
  - Unbroken Grassland

**Figure 12:  
Site Plan Detail**

**Longspur Wind Energy Center**

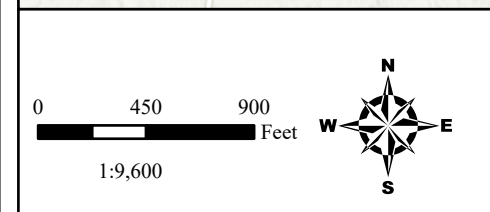
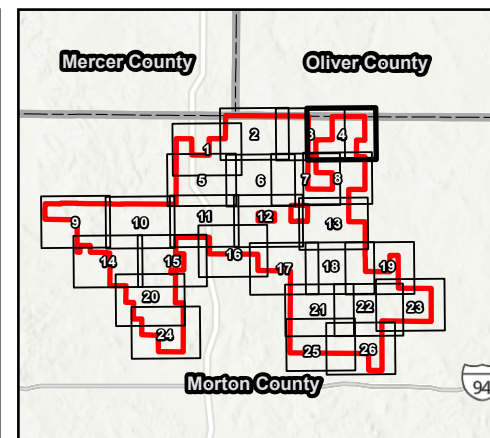
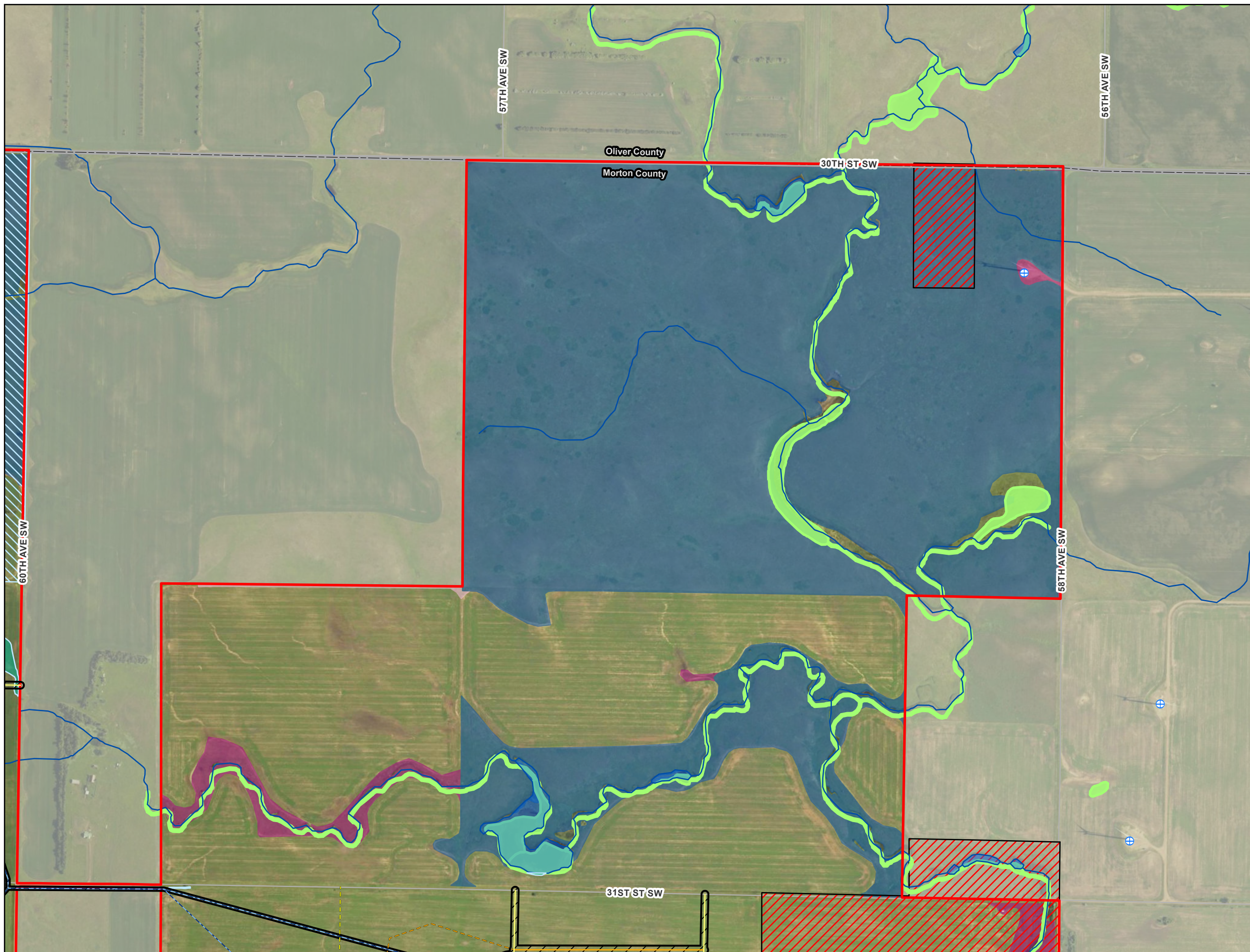
Morton County, North Dakota

*Updated Page 3 of 26*

**merjent.**

For Environmental Review Purposes Only

Date: (4/26/2026) Source: Z:\Clients\MW\_P\MN\_Power\Longspur\_Wind\ArcGIS\Permitting\FSC\Longspur\_Wind\_PSC\_Application.aprx



- Project Area
- Construction Easement
- Primary Access Road
- Alternate Access Road
- Primary Crane Path
- Alternate Crane Path
- Collection Line
  
- ⊕ Existing Wind Turbine
- USFWS Conservation Easement (Closed Access)
- Mineral Trust Land
- Wetlands/Waterbodies**
- Delineated Waterway
- Delineated Wetland
- NWI Wetland
- NHD Waterway
- NHD Waterbody
- Grassland Sod Type**
- Broken Grassland
- Broken Grassland (Previous Survey)
- Unbroken Grassland

**Figure 12:  
Site Plan Detail**

**Longspur Wind Energy Center**

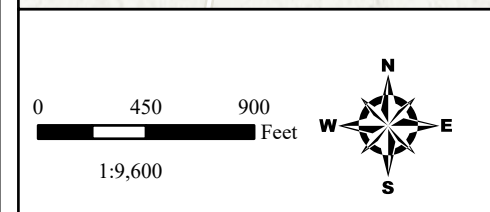
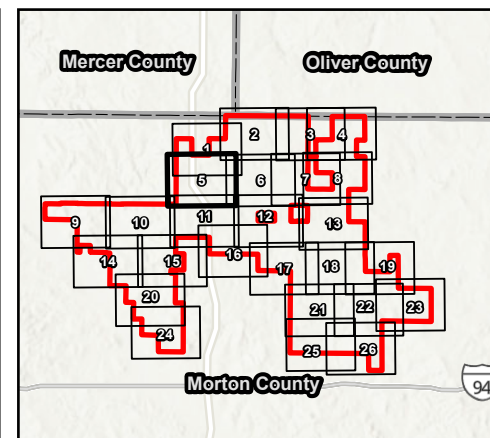
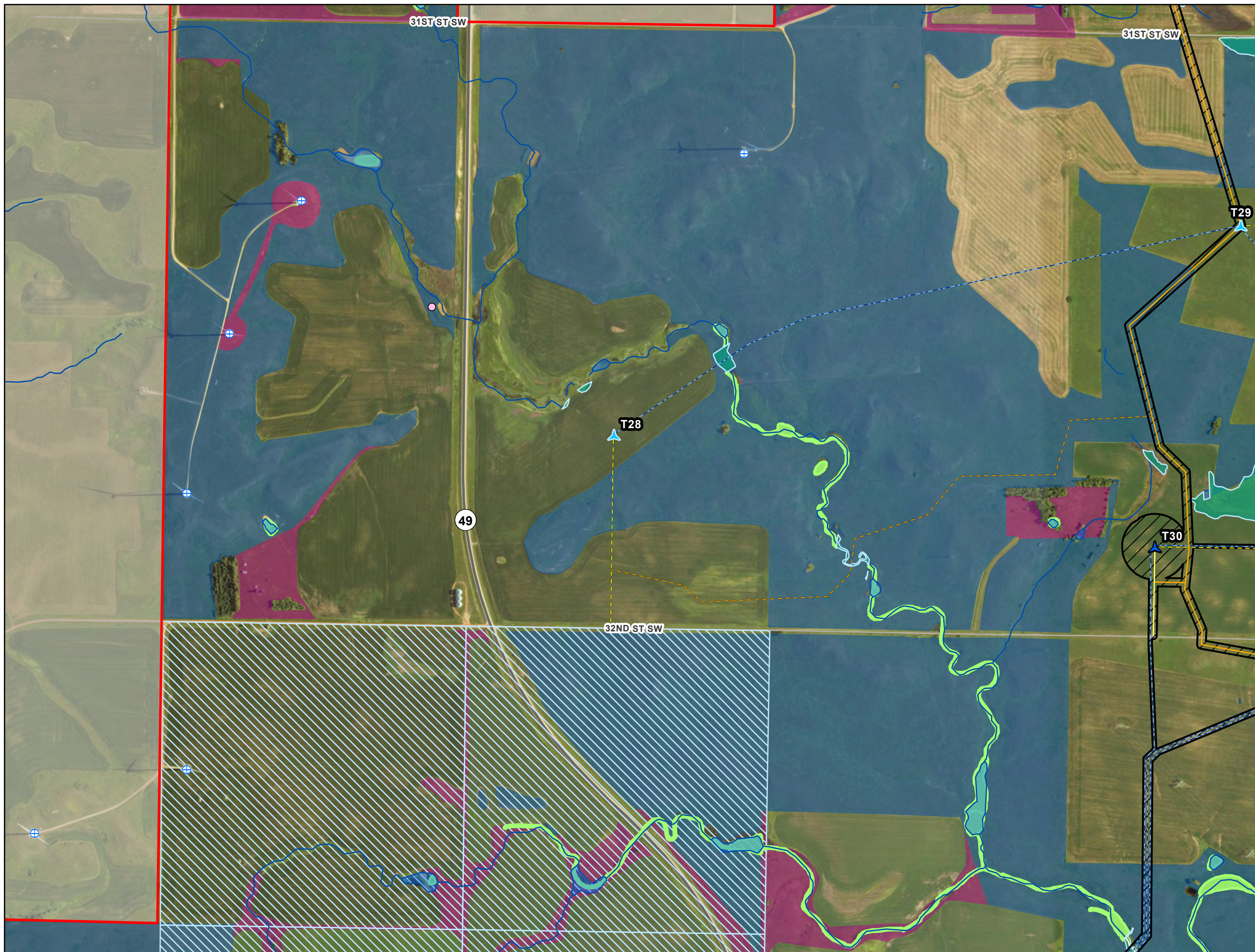
**Morton County, North Dakota**

*Updated Page 4 of 26*

**merjent.**

For Environmental Review Purposes Only

Date: (4/26/2026) Source: Z:\Clients\ML\PMN\_Power\Longspur\_Wind\ArcGIS\Permitting\FSC\Longspur\_Wind\FSC\_Application.aprx



- Project Area
- Construction Easement
- ▲ Primary Turbine
- ▲ Alternate Turbine
- Primary Access Road
- Alternate Access Road
- Primary Crane Path
- Alternate Crane Path
- Collection Line
  
- ⊕ Existing Wind Turbine
- Abandoned Mine
- Mineral Trust Land
- Wetlands/Waterbodies**
- Delineated Waterway
- Delineated Wetland
- NWI Wetland
- NHD Waterway
- NHD Waterbody
- Grassland Sod Type**
- Broken Grassland
- Unbroken Grassland

**Figure 12:  
Site Plan Detail**

**Longspur Wind Energy Center**

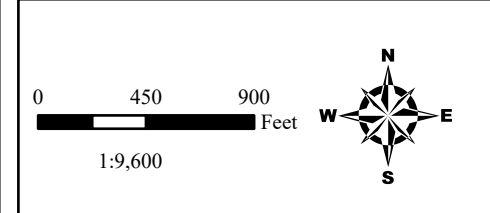
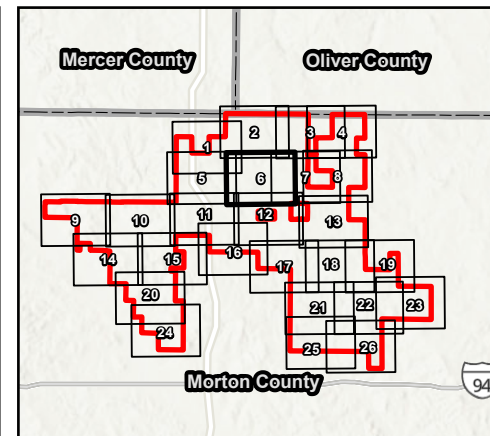
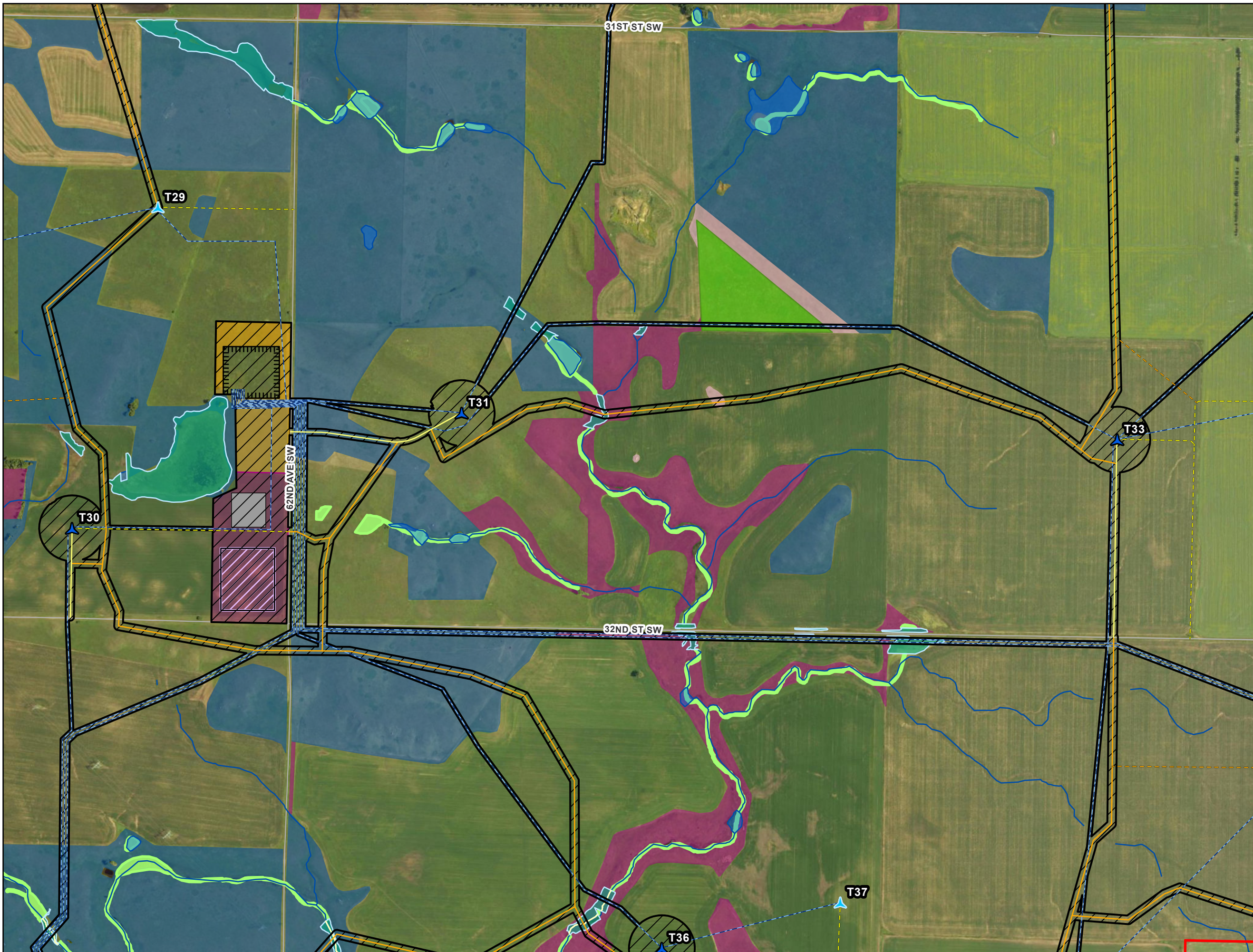
**Morton County, North Dakota**

Page 5 of 26

**merjent.**

For Environmental Review Purposes Only

Date: (4/26/2026) Source: Z:\Clients\MW\PMN\_Power\Longspur\_Wind\ArcGIS\Permitting\FSC\Longspur\_Wind\FSC\_Application.aprx



- Project Area
  - Substation Yard
  - Substation Facility
  - Construction Laydown Yard
  - O&M Building
  - O&M Yard
  - Construction Easement
  - Primary Turbine
  - Alternate Turbine
  - Primary Access Road
  - Alternate Access Road
  - Primary Crane Path
  - Alternate Crane Path
  - Collection Line
- Wetlands/Waterbodies**
- Delineated Waterway
  - Delineated Wetland
  - NWI Wetland
  - NHD Waterway
  - NHD Waterbody
- Grassland Sod Type**
- Broken Grassland
  - Broken Grassland (Previous Survey)
  - Unbroken Grassland
  - Unbroken Grassland (Previous Survey)

**Figure 12:  
Site Plan Detail**

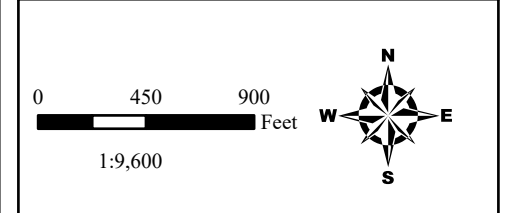
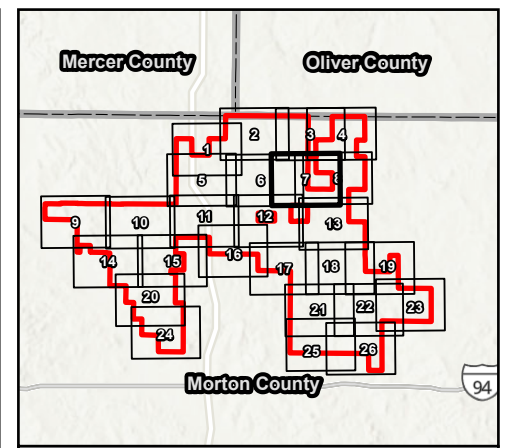
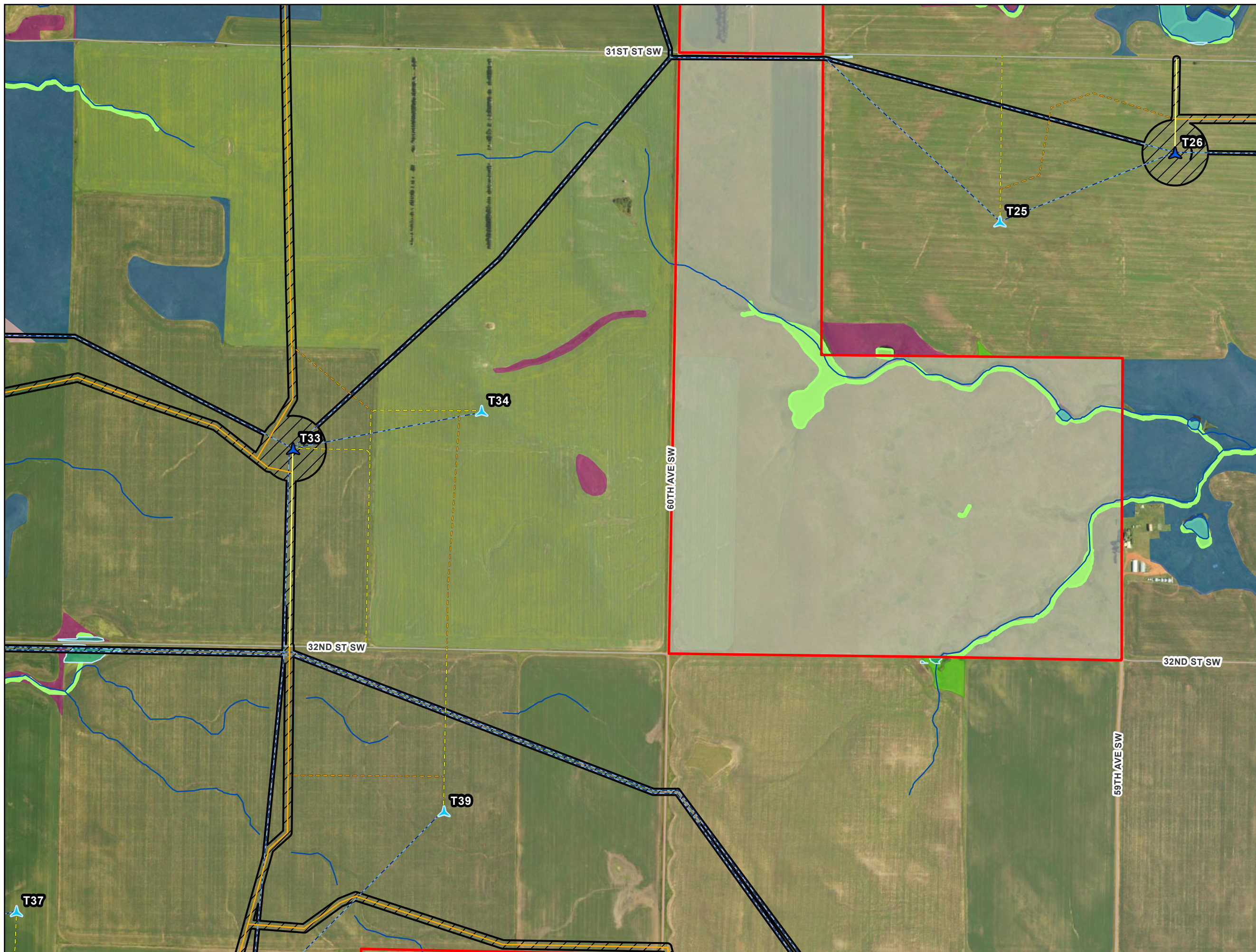
**Longspur Wind Energy Center**

Morton County, North Dakota

*Updated Page 6 of 26*

For Environmental Review Purposes Only

Date: (4/26/2026) Source: Z:\Clients\M\_C\PMN\_Power\Longspur\_Wind\ArcGIS\Permitting\FSC\Longspur\_Wind\FSC\_Application.aprx



- Project Area
  - Construction Easement
  - ▲ Primary Turbine
  - ▲ Alternate Turbine
  - Primary Access Road
  - Alternate Access Road
  - Primary Crane Path
  - Alternate Crane Path
  - Collection Line
- 
- Wetlands/Waterbodies**
- Delineated Waterway
  - Delineated Wetland
  - NWI Wetland
  - NHD Waterway
  - NHD Waterbody
- Grassland Sod Type**
- Broken Grassland
  - Broken Grassland (Previous Survey)
  - Unbroken Grassland
  - Unbroken Grassland (Previous Survey)

**Figure 12:  
Site Plan Detail**

**Longspur Wind Energy Center**

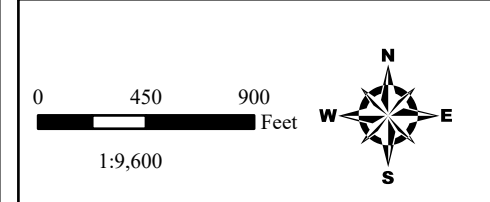
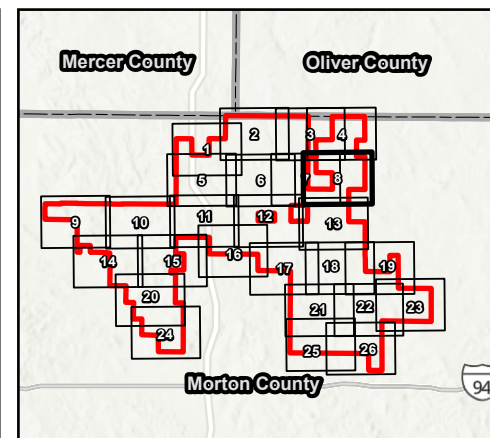
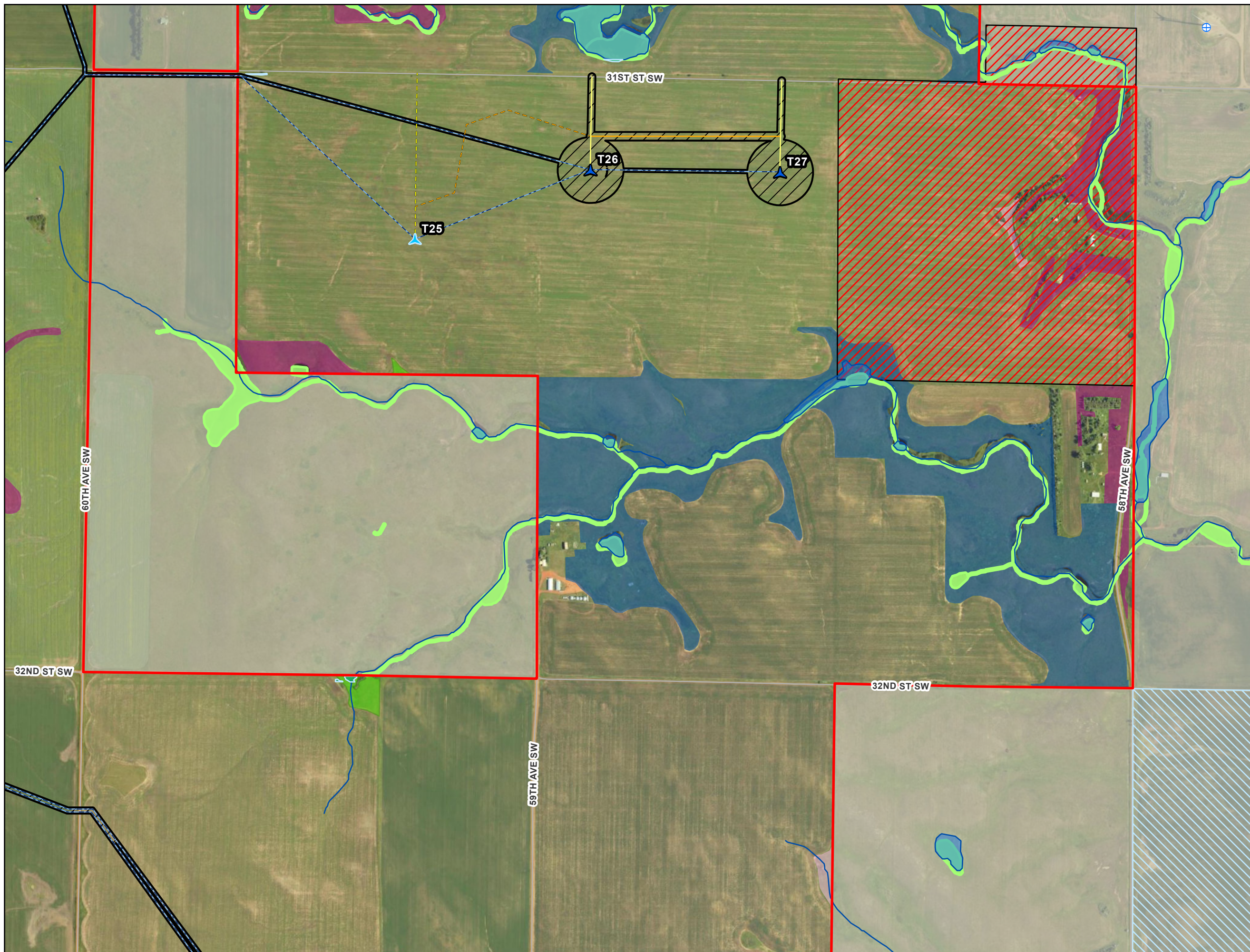
Morton County, North Dakota

*Updated Page 7 of 26*

**merjent.**

For Environmental Review Purposes Only

Date: (4/26/2026) Source: Z:\Clients\M\_P\WIN\_Power\Longspur\_Wind\ArcGIS\Permitting\PSC\Longspur\_Wind\_PSC\_Application.aprx



- Project Area
- Construction Easement
- ▲ Primary Turbine
- ▲ Alternate Turbine
- Primary Access Road
- Alternate Access Road
- Primary Crane Path
- Alternate Crane Path
- Collection Line
  
- ⊕ Existing Wind Turbine
- USFWS Conservation Easement (Closed Access)
- Mineral Trust Land
- Wetlands/Waterbodies**
- Delineated Waterway
- Delineated Wetland
- NWI Wetland
- ~ NHD Waterway
- NHD Waterbody
- Grassland Sod Type**
- Broken Grassland
- Broken Grassland (Previous Survey)
- Unbroken Grassland
- Unbroken Grassland (Previous Survey)

**Figure 12:  
Site Plan Detail**

**Longspur Wind Energy Center**

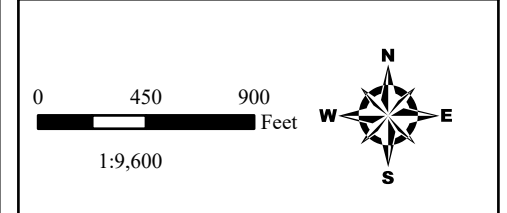
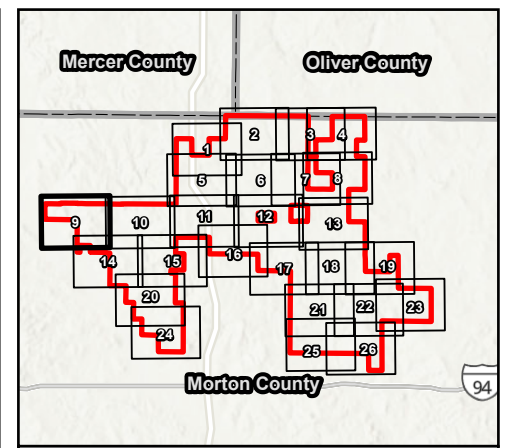
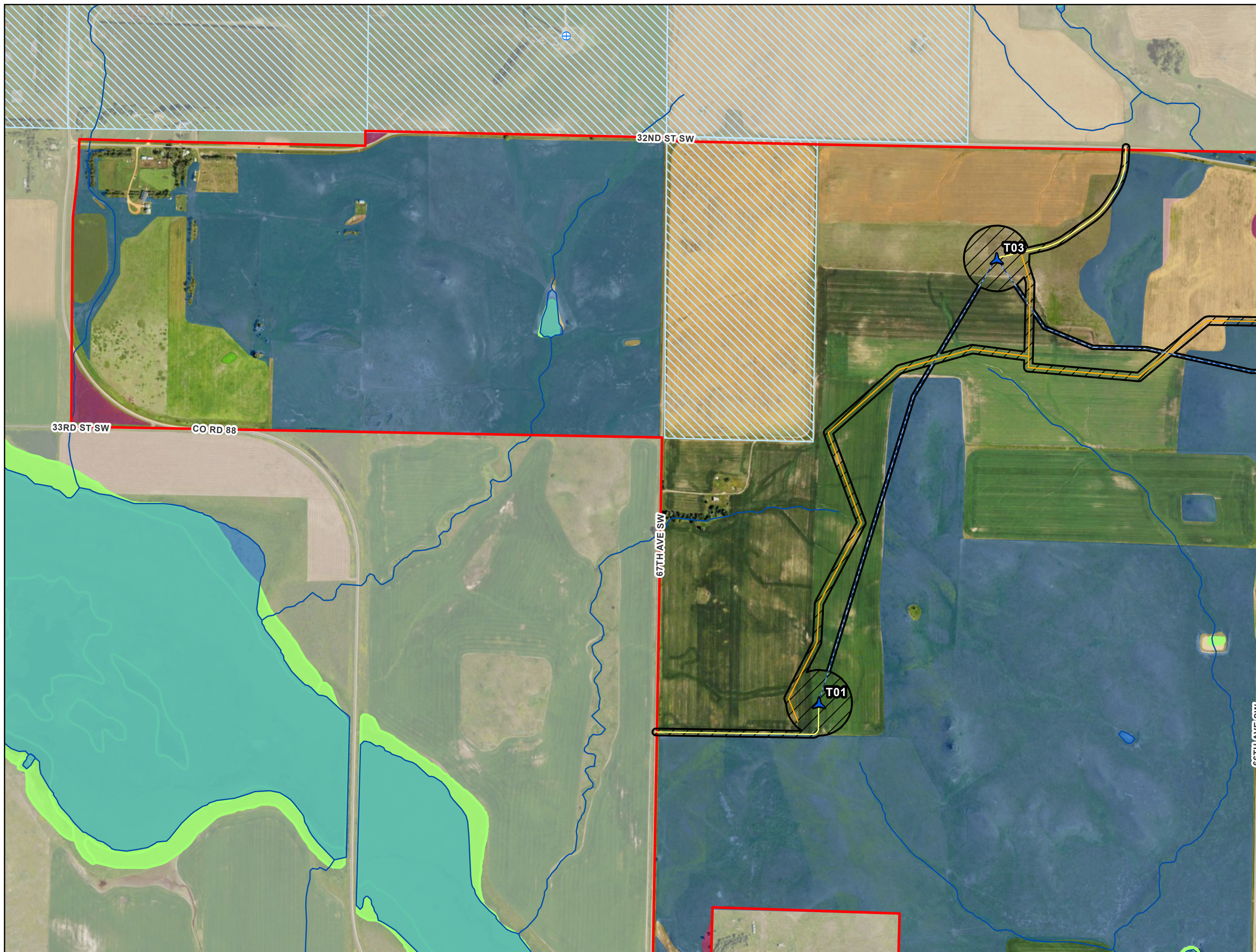
Morton County, North Dakota

*Updated Page 8 of 26*

**merjent.**

For Environmental Review Purposes Only

Date: (4/26/2026) Source: Z:\Clients\ML\_P\WIN\_Power\Longspur\Power\Longspur\Permitting\PSCLongspur\_Wind\_PSC\_Application.aprx



- Project Area
- Construction Easement
- ▲ Primary Turbine
- Primary Access Road
- Primary Crane Path
- Collection Line
  
- ⊕ Existing Wind Turbine
- Mineral Trust Land
- Wetlands/Waterbodies**
- Delineated Waterway
- Delineated Wetland
- NWI Wetland
- NHD Waterway
- NHD Waterbody
- Grassland Sod Type**
- Broken Grassland
- Broken Grassland (Previous Survey)
- Unbroken Grassland
- Unbroken Grassland (Previous Survey)

**Figure 12:  
Site Plan Detail**

**Longspur Wind Energy Center**

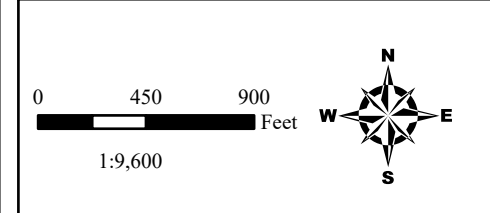
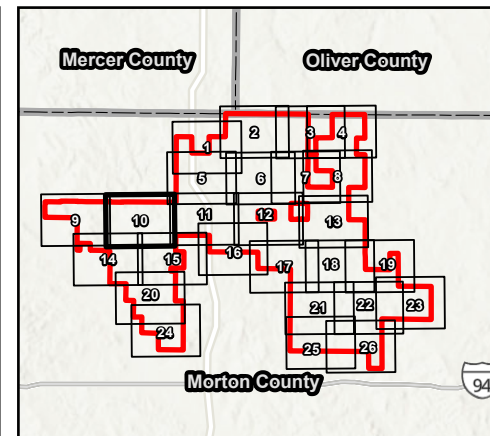
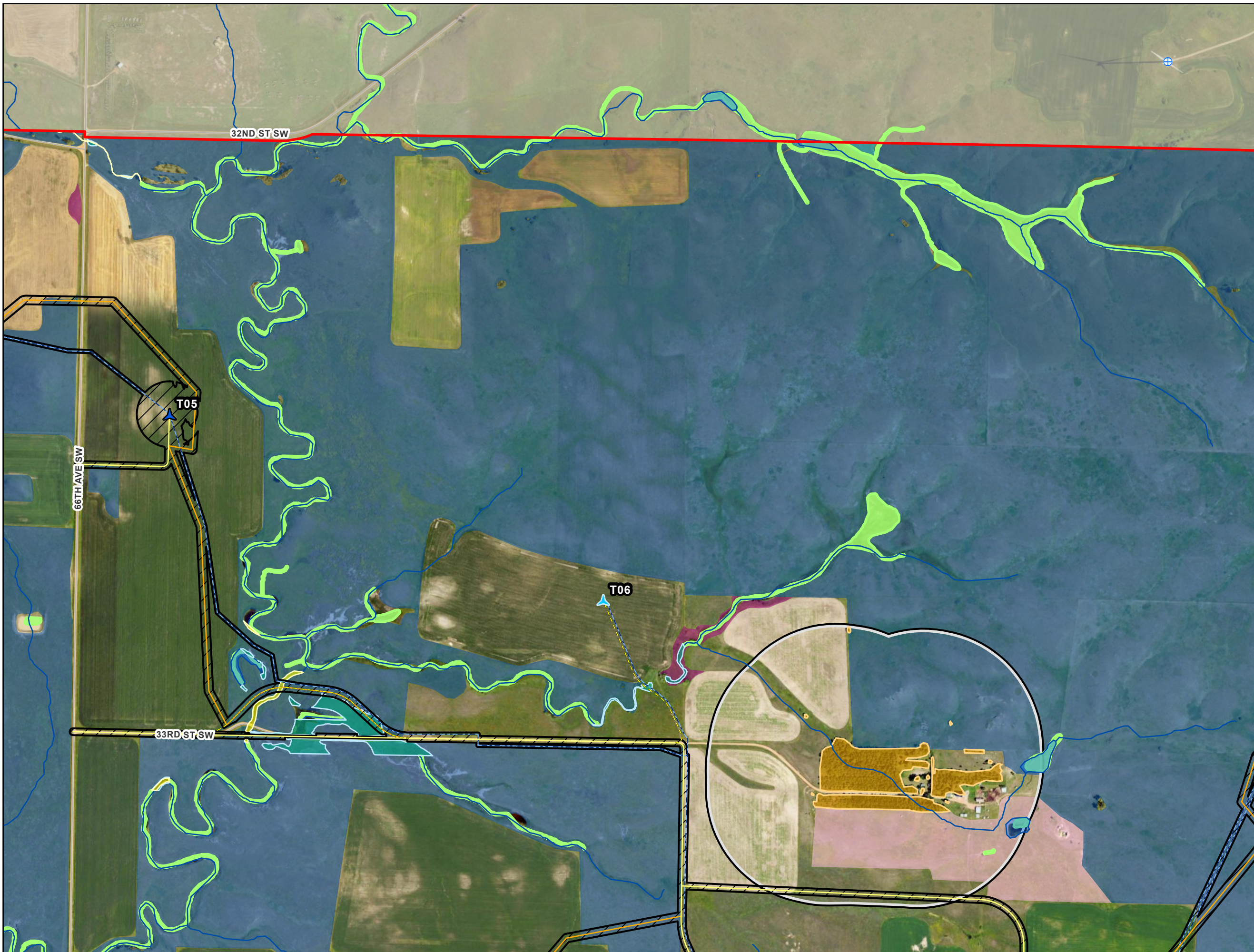
Morton County, North Dakota

*Updated Page 9 of 26*

**merjent.**

For Environmental Review Purposes Only

Date: (5/4/2026) Source: Z:\Clients\W\_P\W\Power\Longspur\_Wind\ArcGIS\Permitting\PS\Longspur\_Wind\_PSC\_Application.aprx



- Project Area
- Construction Easement
- ▲ Primary Turbine
- ▲ Alternate Turbine
- Primary Access Road
- Alternate Access Road
- Primary Crane Path
- ~ Collection Line
  
- ⊕ Existing Wind Turbine
- Potential Northern Long-Eared Bat Habitat
- 1,000ft Connected Habitat Buffer
  
- Wetlands/Waterbodies**
- Delineated Waterway
- Delineated Wetland
- NWI Wetland
- ~ NHD Waterway
- ~ NHD Waterbody
  
- Grassland Sod Type**
- Broken Grassland
- Broken Grassland (Previous Survey)
- Unbroken Grassland
- Unbroken Grassland (Desktop)

**Figure 12:  
Site Plan Detail**

**Longspur Wind Energy Center**

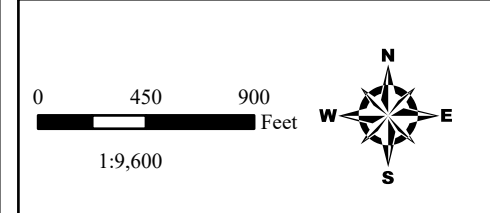
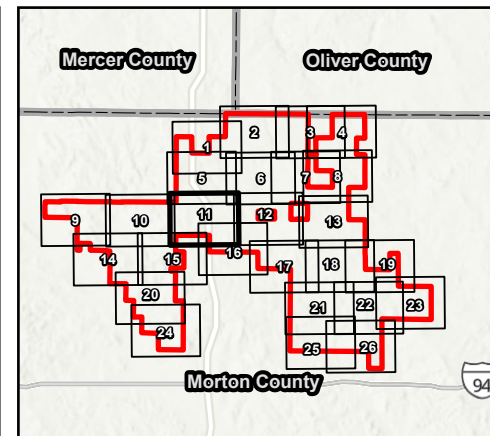
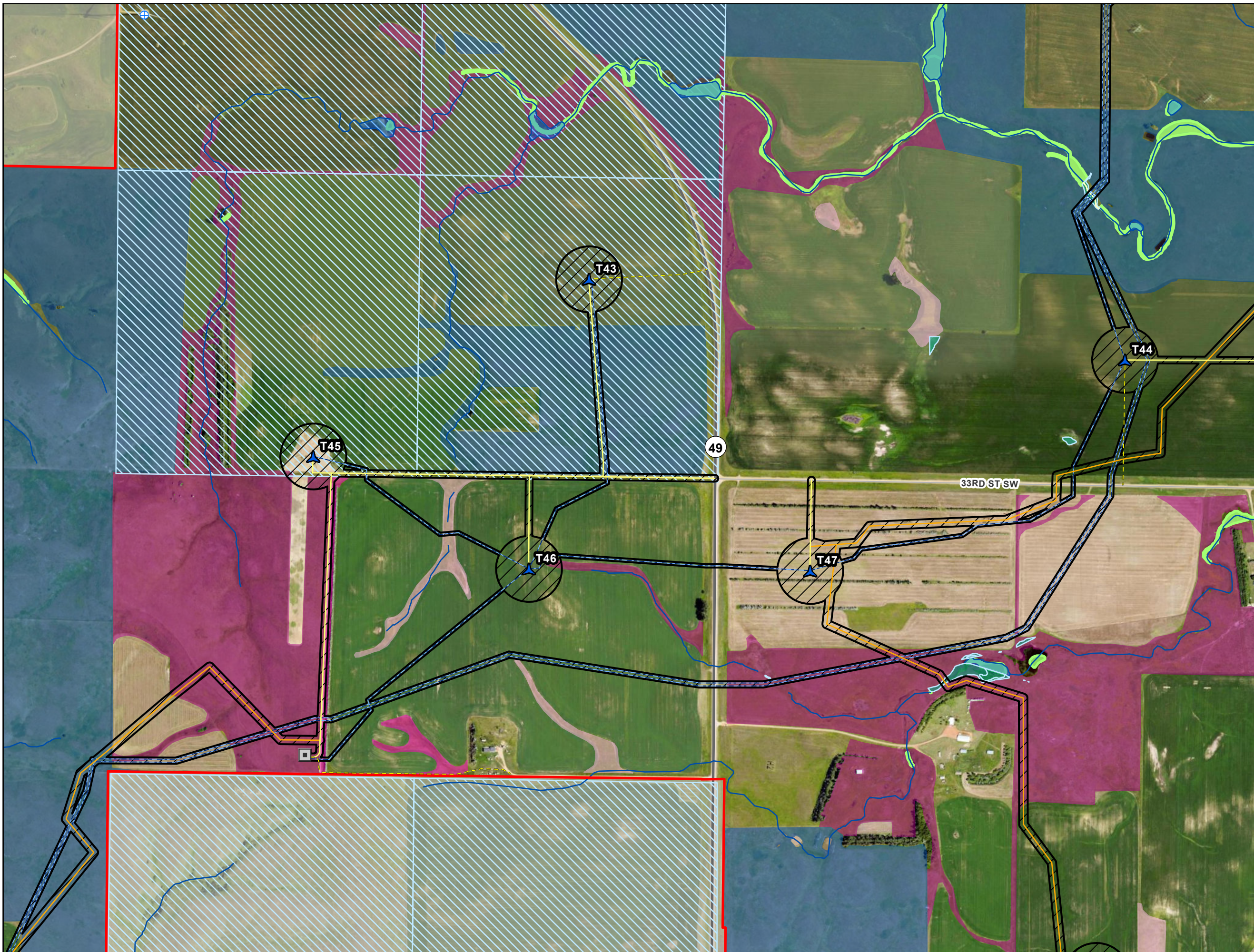
**Morton County, North Dakota**

Page 10 of 26

**merjent.**

For Environmental Review Purposes Only

Date: (4/20/2026) Source: Z:\Clients\ML\_P\WIN\_PowerLongspur\_Wind\ArcGIS\Permitting\FSC\Longspur\_Wind\FSC\_Application.aprx



- Project Area
- Construction Easement
- ▲ Primary Turbine
- ADLS Radar Tower
- Primary Access Road
- Alternate Access Road
- Primary Crane Path
- ~ Collection Line
  
- ⊕ Existing Wind Turbine
- Mineral Trust Land
- Wetlands/Waterbodies**
- Delineated Waterway
- Delineated Wetland
- NWI Wetland
- ~ NHD Waterway
- ~ NHD Waterbody
- Grassland Sod Type**
- Broken Grassland
- Broken Grassland (Desktop)
- Broken Grassland (Previous Survey)
- Unbroken Grassland
- Unbroken Grassland (Desktop)

**Figure 12:  
Site Plan Detail**

**Longspur Wind Energy Center**

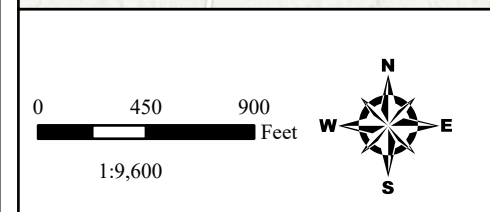
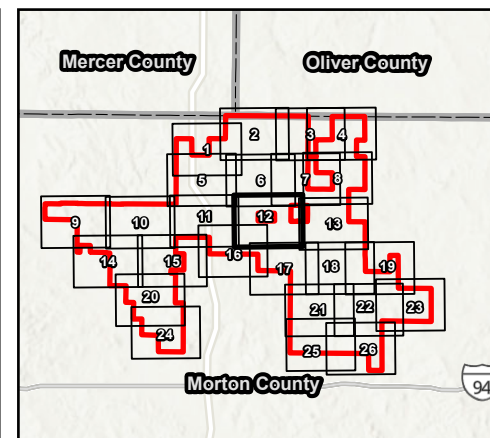
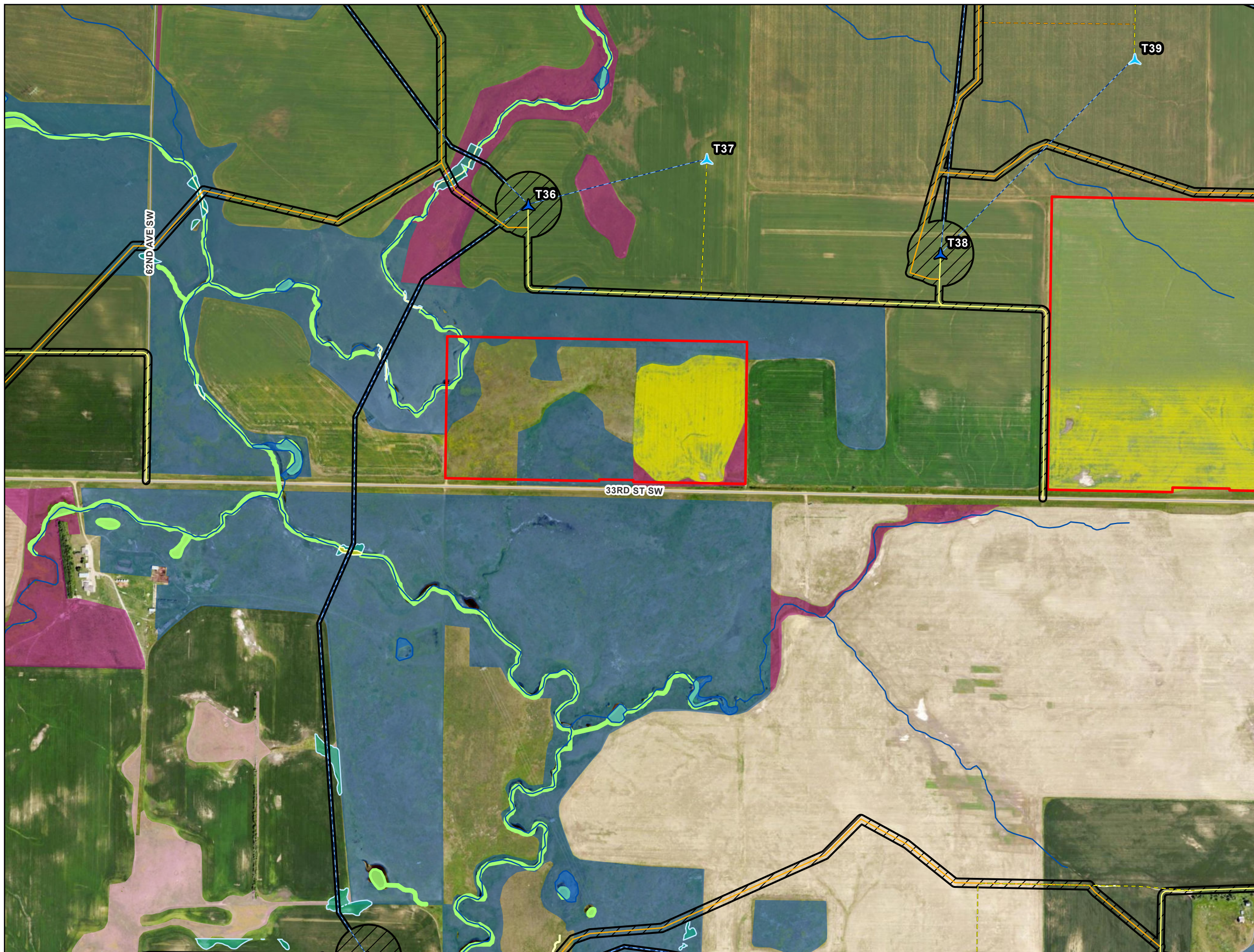
**Morton County, North Dakota**

Page 11 of 26

**merjent.**

For Environmental Review Purposes Only

Date: (4/26/2026) Source: Z:\Clients\ML\_P\WIN\_PowerLongspur\_Wind\ArcGIS\Permitting\FSC\Longspur\_Wind\_FSC\_Application.aprx



- Project Area
- Construction Easement
- Primary Turbine
- Alternate Turbine
- Primary Access Road
- Alternate Access Road
- Primary Crane Path
- Alternate Crane Path
- Collection Line

- Wetlands/Waterbodies**
- Delineated Waterway
  - Delineated Wetland
  - NWI Wetland
  - NHD Waterway
  - NHD Waterbody
- Grassland Sod Type**
- Broken Grassland
  - Broken Grassland (Previous Survey)
  - Unbroken Grassland
  - Unbroken Grassland (Previous Survey)

**Figure 12:  
Site Plan Detail**

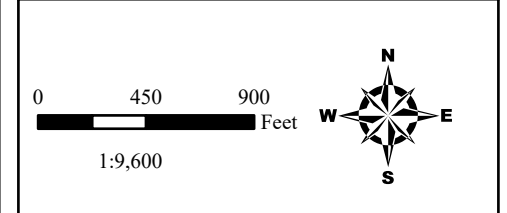
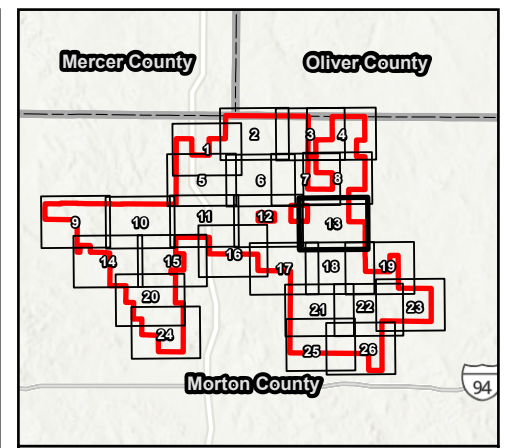
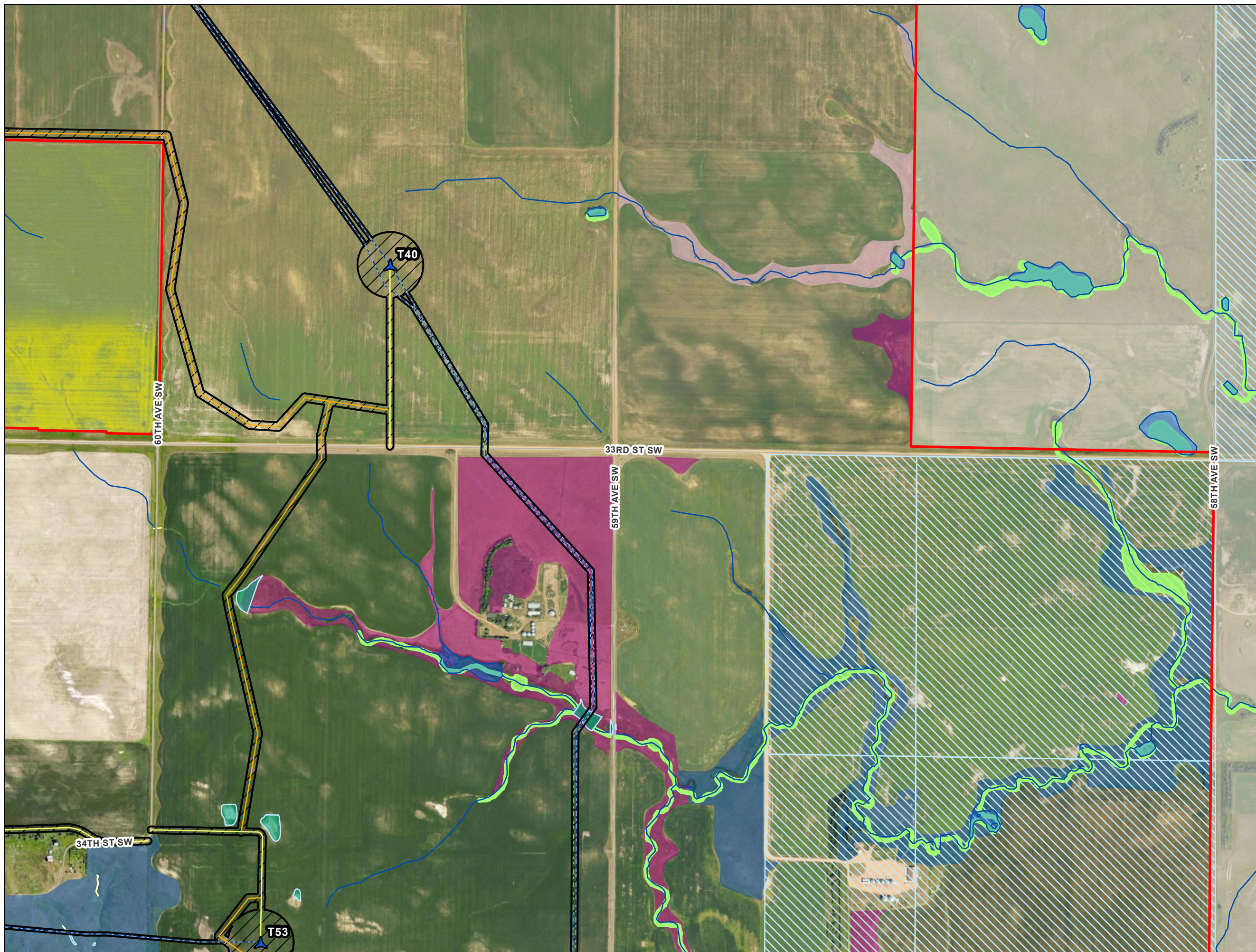
**Longspur Wind Energy Center**

Morton County, North Dakota

*Updated Page 12 of 26*

For Environmental Review Purposes Only

Date: (4/26/2026) Source: Z:\Clients\ML\_P\WIN\_Power\Longspur\Power\Longspur\GIS\Permitting\FSC\Longspur\_Wind\FSC\_Application.aprx



- Project Area
- Construction Easement
- ▲ Primary Turbine
- Primary Access Road
- Primary Crane Path
- ~ Collection Line
  
- Mineral Trust Land
- Wetlands/Waterbodies**
- Delineated Waterway
- Delineated Wetland
- NWI Wetland
- ~ NHD Waterway
- NHD Waterbody
- Grassland Sod Type**
- Broken Grassland
- Broken Grassland (Previous Survey)
- Unbroken Grassland

**Figure 12:  
Site Plan Detail**

**Longspur Wind Energy Center**

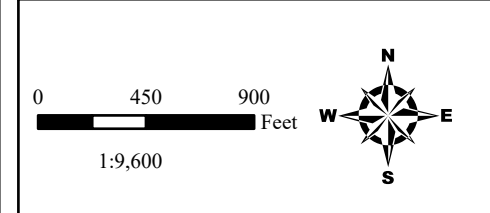
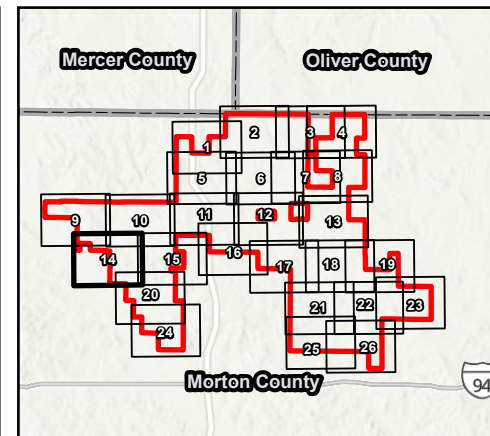
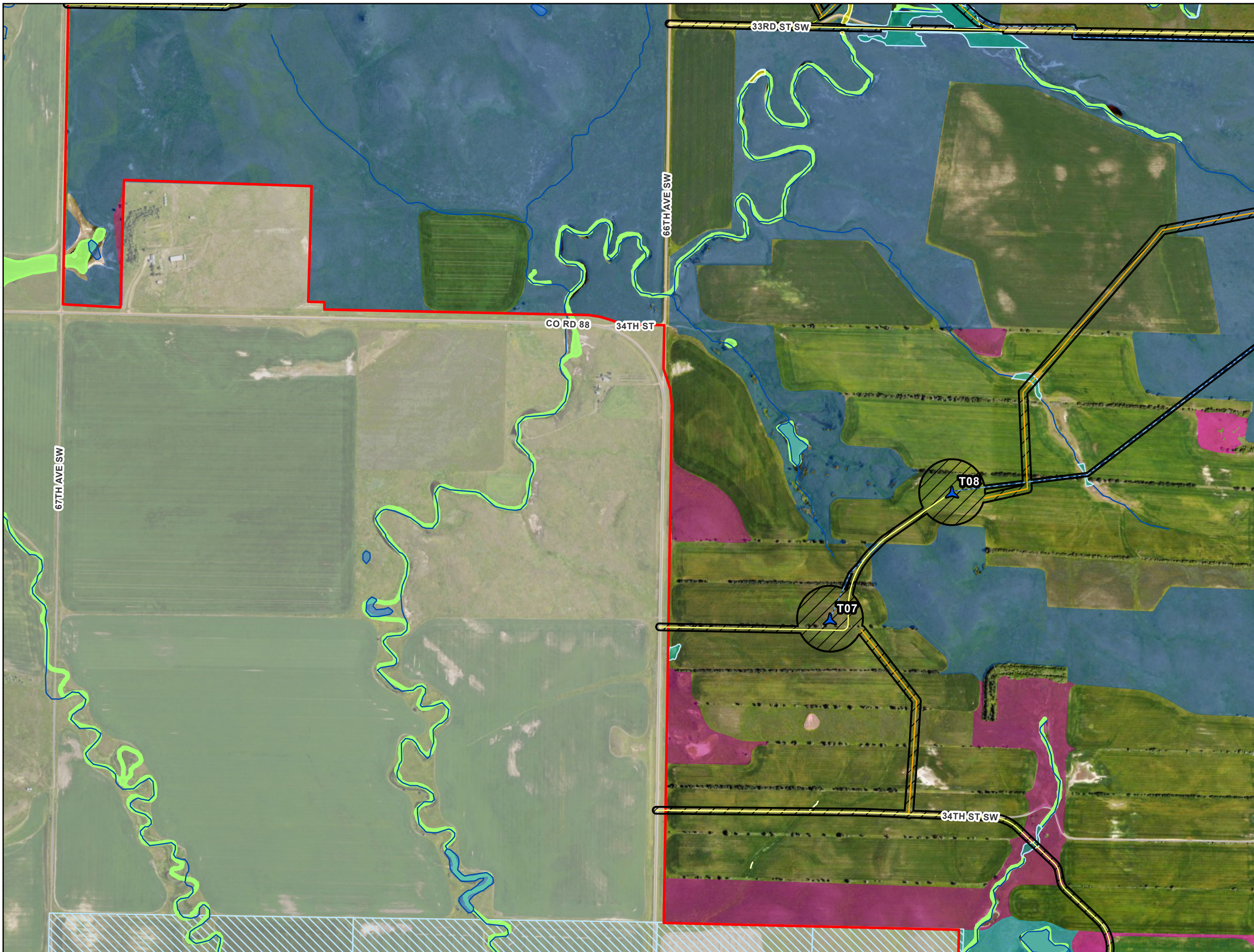
Morton County, North Dakota

*Updated Page 13 of 26*

**merjent.**

For Environmental Review Purposes Only

Date: (4/26/2026) Source: Z:\Clients\ML\_P\WIN\_PowerLongspur\_Wind\ArcGIS\Permitting\FSC\Longspur\_Wind\FSC\_Application.aprx



- Project Area
- Construction Easement
- ▲ Primary Turbine
- Primary Access Road
- Alternate Access Road
- Primary Crane Path
- Collection Line
  
- Abandoned Mine
- Mineral Trust Land
- Wetlands/Waterbodies**
- Delineated Waterway
- Delineated Wetland
- NWI Wetland
- NHD Waterway
- NHD Waterbody
- Grassland Sod Type**
- Broken Grassland
- Broken Grassland (Desktop)
- Broken Grassland (Previous Survey)
- Unbroken Grassland
- Unbroken Grassland (Desktop)

**Figure 12:  
Site Plan Detail**

**Longspur Wind Energy Center**

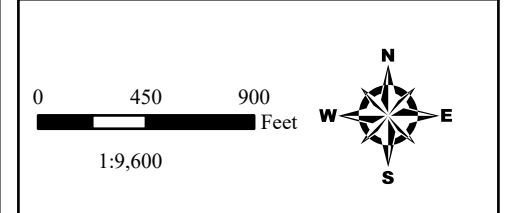
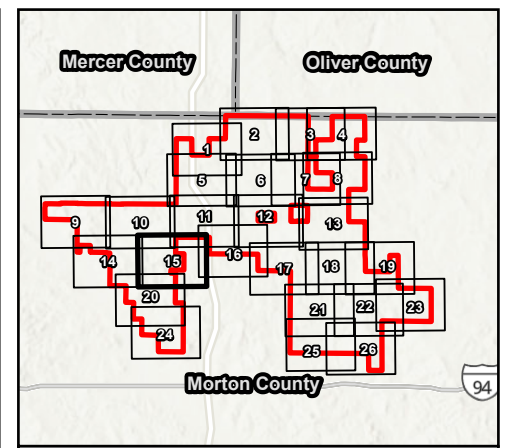
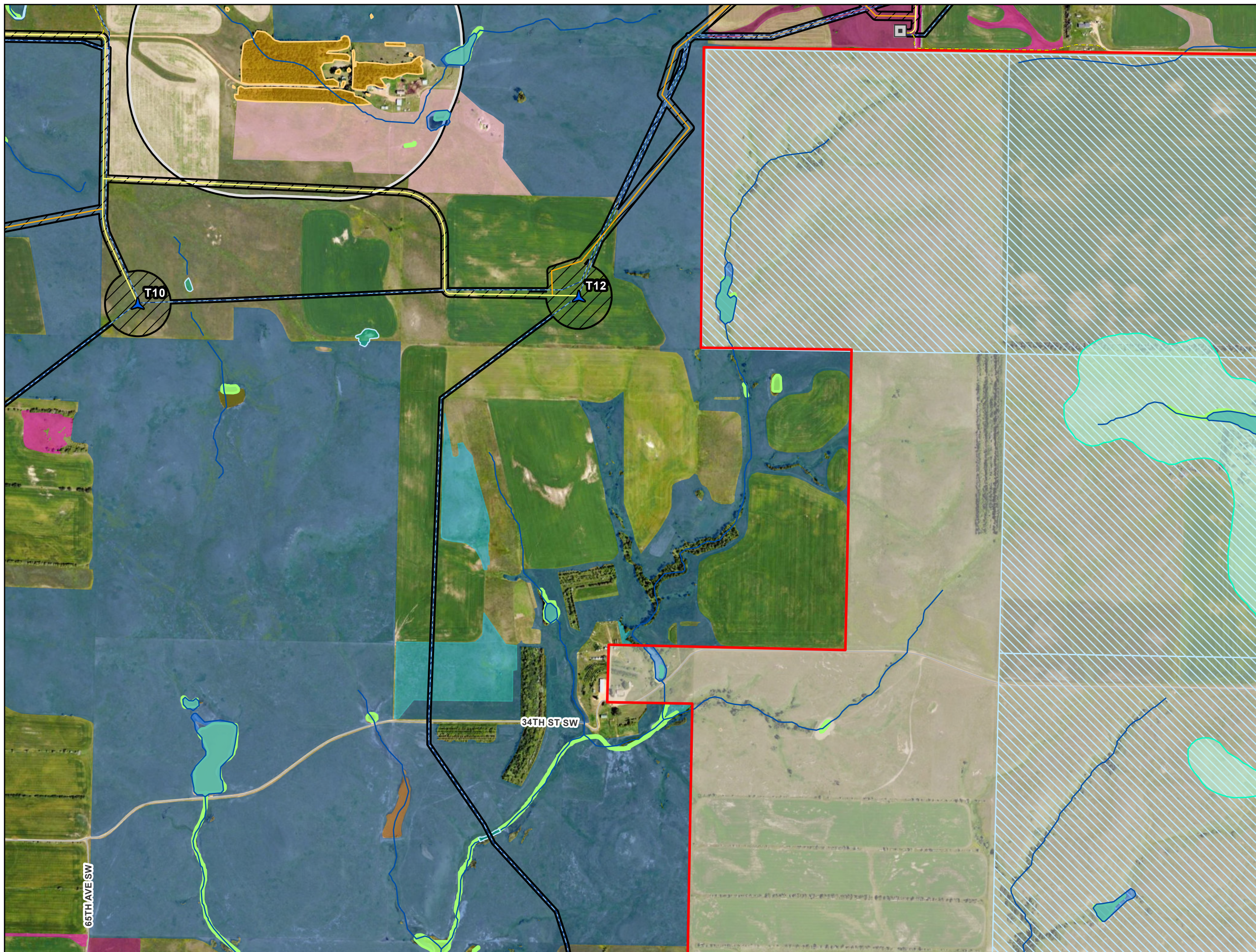
Morton County, North Dakota

Page 14 of 26

**merjent.**

For Environmental Review Purposes Only

Date: (4/26/2026) Source: Z:\Clients\ML\_P\WIN\_PowerLongspur\_Wind\ArcGIS\Permitting\FSC\Longspur\_Wind\_PSC\_Application.aprx



- Project Area
- Construction Easement
- ▲ Primary Turbine
- ADLS Radar Tower
- Primary Access Road
- Alternate Access Road
- Primary Crane Path
- ~ Collection Line
  
- Lignite Reserve
- Potential Northern Long-Eared Bat Habitat
- 1,000ft Connected Habitat Buffer
- Mineral Trust Land
  
- Wetlands/Waterbodies**
- Delineated Waterway
- Delineated Wetland
- NWI Wetland
- ~ NHD Waterway
- ~ NHD Waterbody
  
- Grassland Sod Type**
- Broken Grassland
- Broken Grassland (Desktop)
- Broken Grassland (Previous Survey)
- Unbroken Grassland
- Unbroken Grassland (Desktop)

**Figure 12:  
Site Plan Detail**

**Longspur Wind Energy Center**

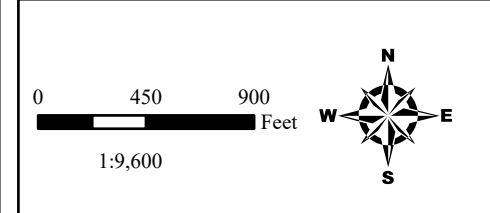
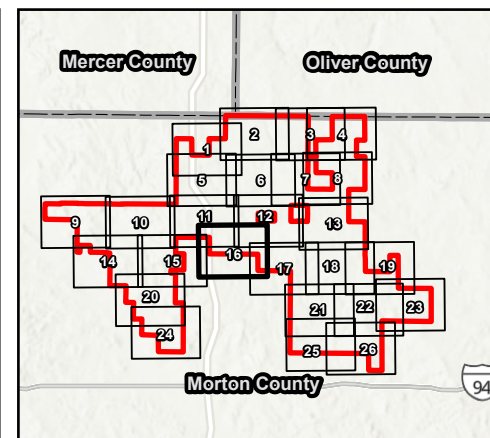
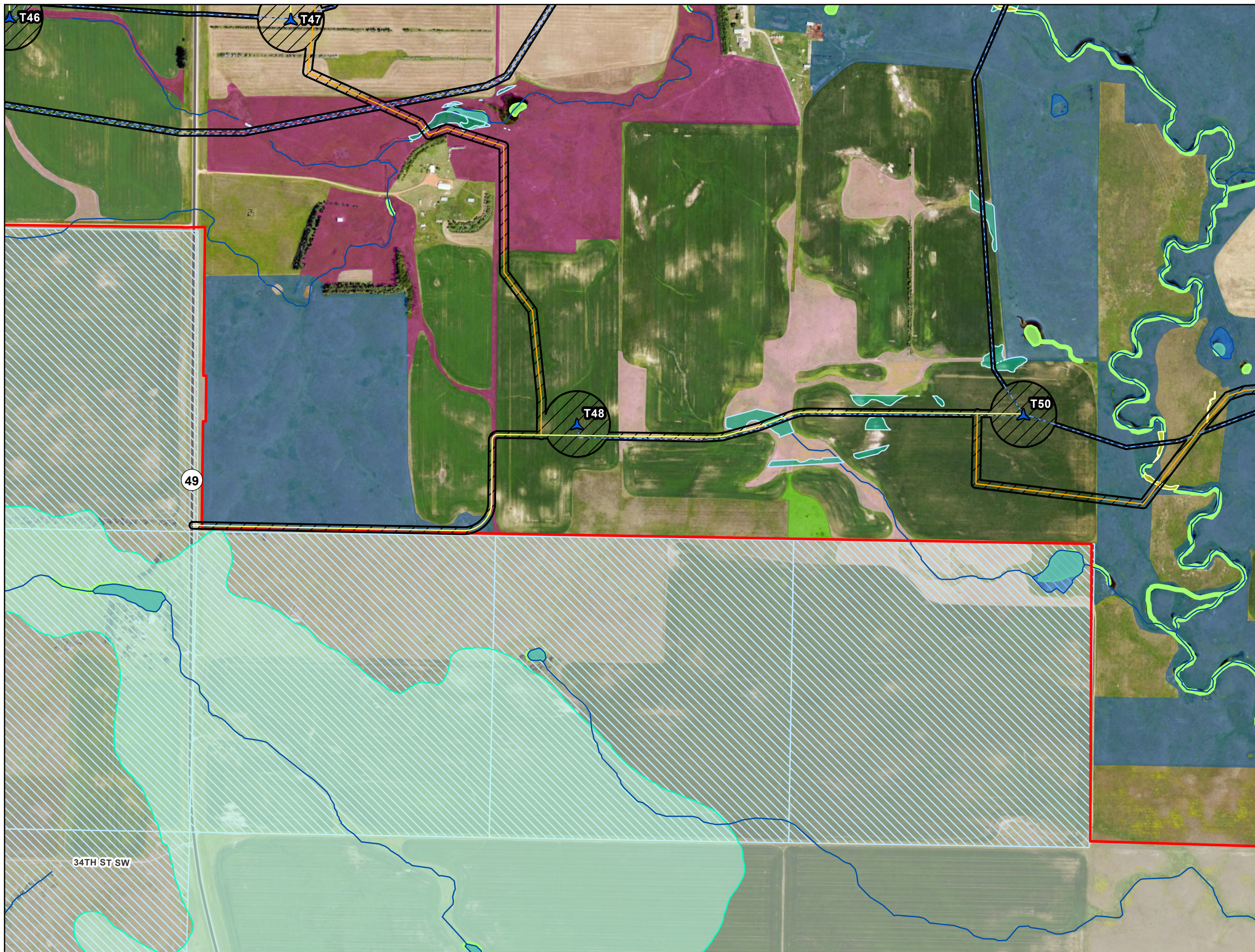
**Morton County, North Dakota**

Page 15 of 26

**merjent.**

For Environmental Review Purposes Only

Date: (4/26/2026) Source: Z:\Clients\M\_C\_P\WIN\_PowerLongspur\_Wind\ArcGIS\Permitting\FSC\Longspur\_Wind\_PSC\_Application.aprx



- Project Area
- Construction Easement
- ▲ Primary Turbine
- Primary Access Road
- Primary Crane Path
- Collection Line

- Lignite Reserve
- Mineral Trust Land
- Wetlands/Waterbodies**
- Delineated Waterway
- Delineated Wetland
- NWI Wetland
- NHD Waterway
- NHD Waterbody
- Grassland Sod Type**
- Broken Grassland
- Broken Grassland (Previous Survey)
- Unbroken Grassland
- Unbroken Grassland (Previous Survey)

**Figure 12:  
Site Plan Detail**

**Longspur Wind Energy Center**

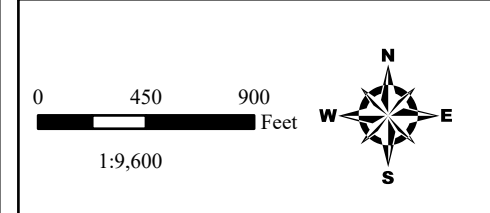
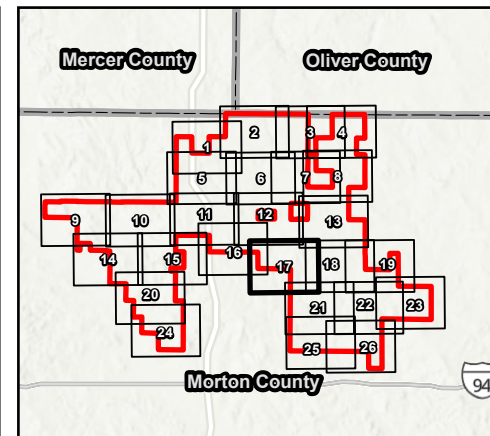
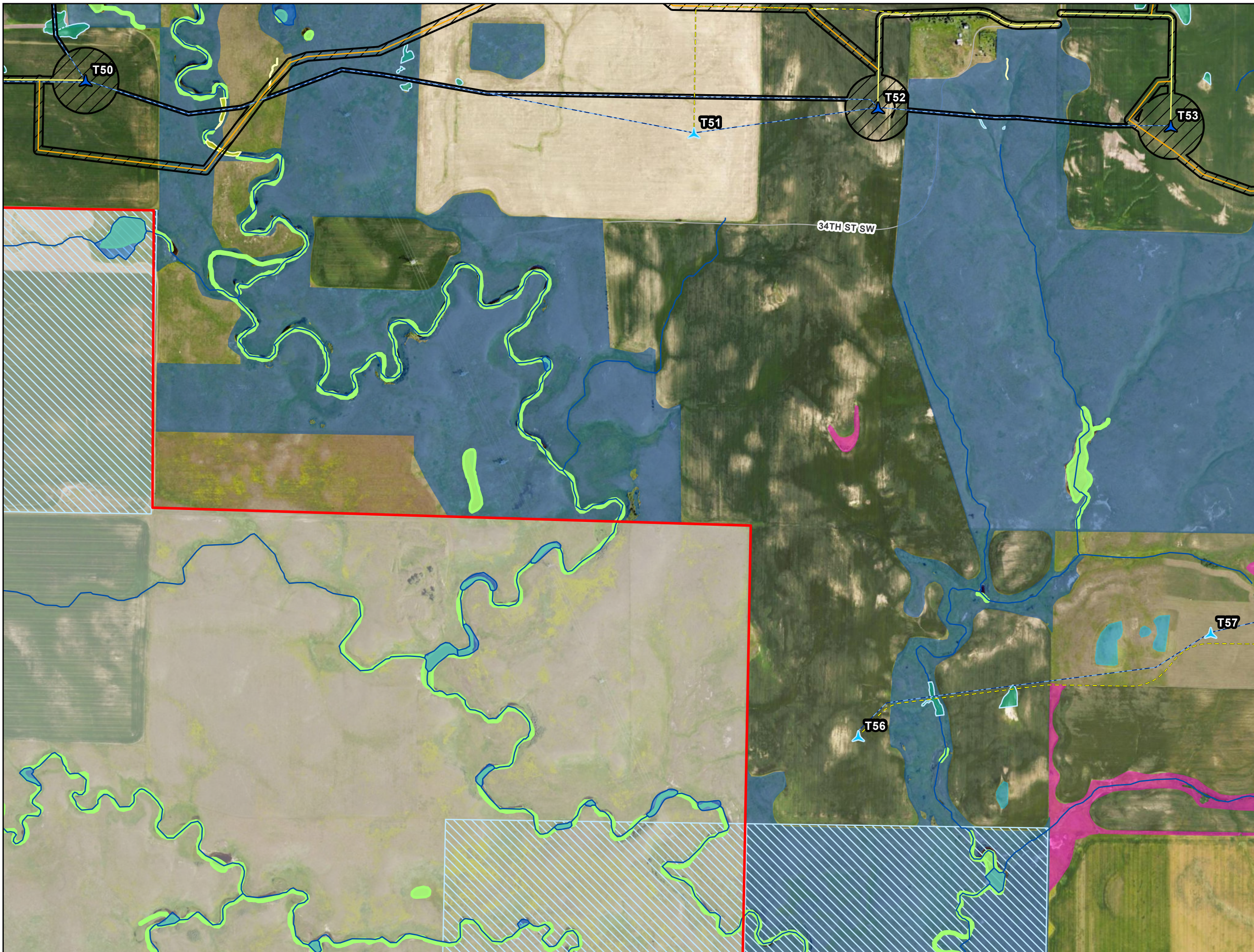
**Morton County, North Dakota**

Page 16 of 26

**merjent.**

For Environmental Review Purposes Only

Date: (4/26/2026) Source: Z:\Clients\ML\_P\WIN\_Power\Longspur\_Permitting\PSC\Longspur\_Wind\_PSC\_Application.aprx



- Project Area
  - Construction Easement
  - ▲ Primary Turbine
  - ▲ Alternate Turbine
  - Primary Access Road
  - Alternate Access Road
  - Primary Crane Path
  - Collection Line
- 
- Mineral Trust Land
- Wetlands/Waterbodies**
- Delineated Waterway
  - Delineated Wetland
  - NWI Wetland
  - NHD Waterway
  - NHD Waterbody
- Grassland Sod Type**
- Broken Grassland (Desktop)
  - Broken Grassland (Previous Survey)
  - Unbroken Grassland
  - Unbroken Grassland (Desktop)

**Figure 12:  
Site Plan Detail**

**Longspur Wind Energy Center**

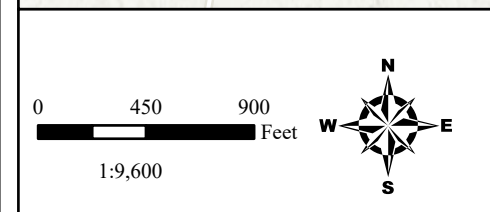
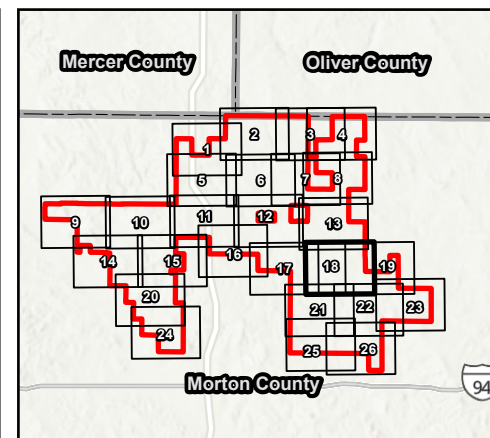
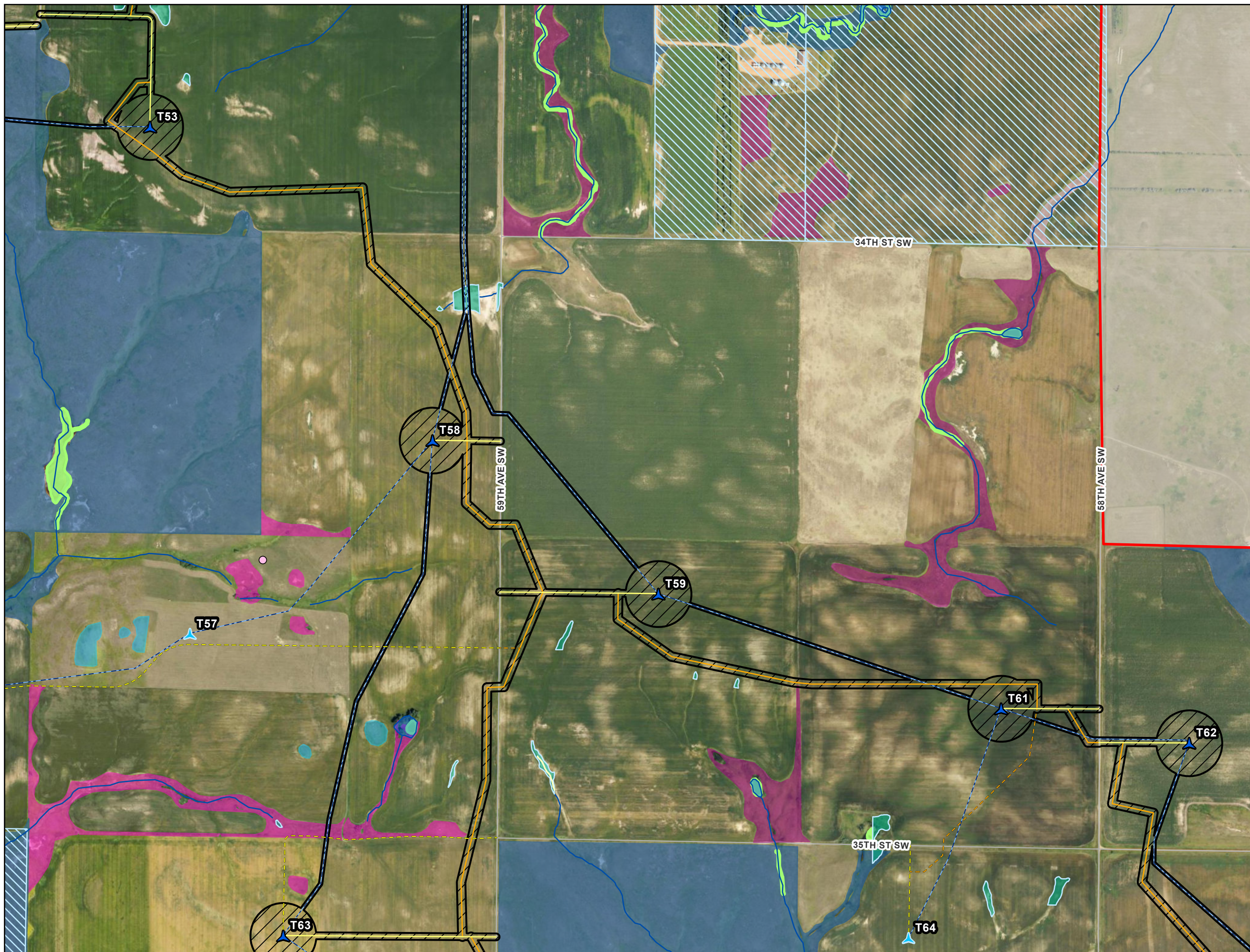
**Morton County, North Dakota**

Page 17 of 26

**merjent.**

For Environmental Review Purposes Only

Date: (4/26/2026) Source: Z:\Clients\ML\_P\WIN\_Power\Longspur\_Wind\ArcGIS\Permitting\PSCLongspur\_Wind\_PSC\_Application.aprx



- Project Area
- Construction Easement
- ▲ Primary Turbine
- ▲ Alternate Turbine
- Primary Access Road
- Alternate Access Road
- Primary Crane Path
- Alternate Crane Path
- Collection Line
  
- Abandoned Mine
- Mineral Trust Land
- Wetlands/Waterbodies**
- Delineated Waterway
- Delineated Wetland
- NWI Wetland
- NHD Waterway
- NHD Waterbody
- Grassland Sod Type**
- Broken Grassland
- Broken Grassland (Desktop)
- Broken Grassland (Previous Survey)
- Unbroken Grassland
- Unbroken Grassland (Desktop)

**Figure 12:  
Site Plan Detail**

**Longspur Wind Energy Center**

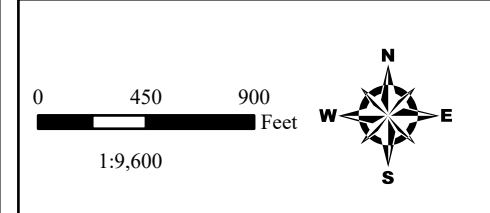
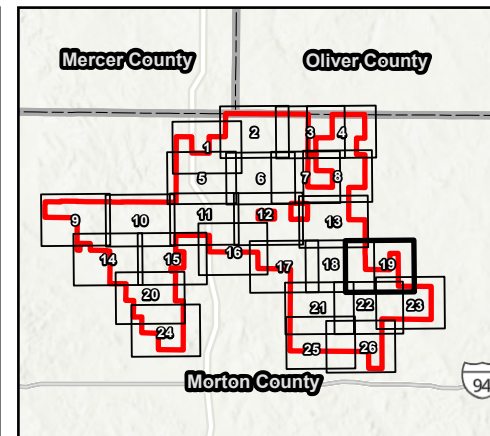
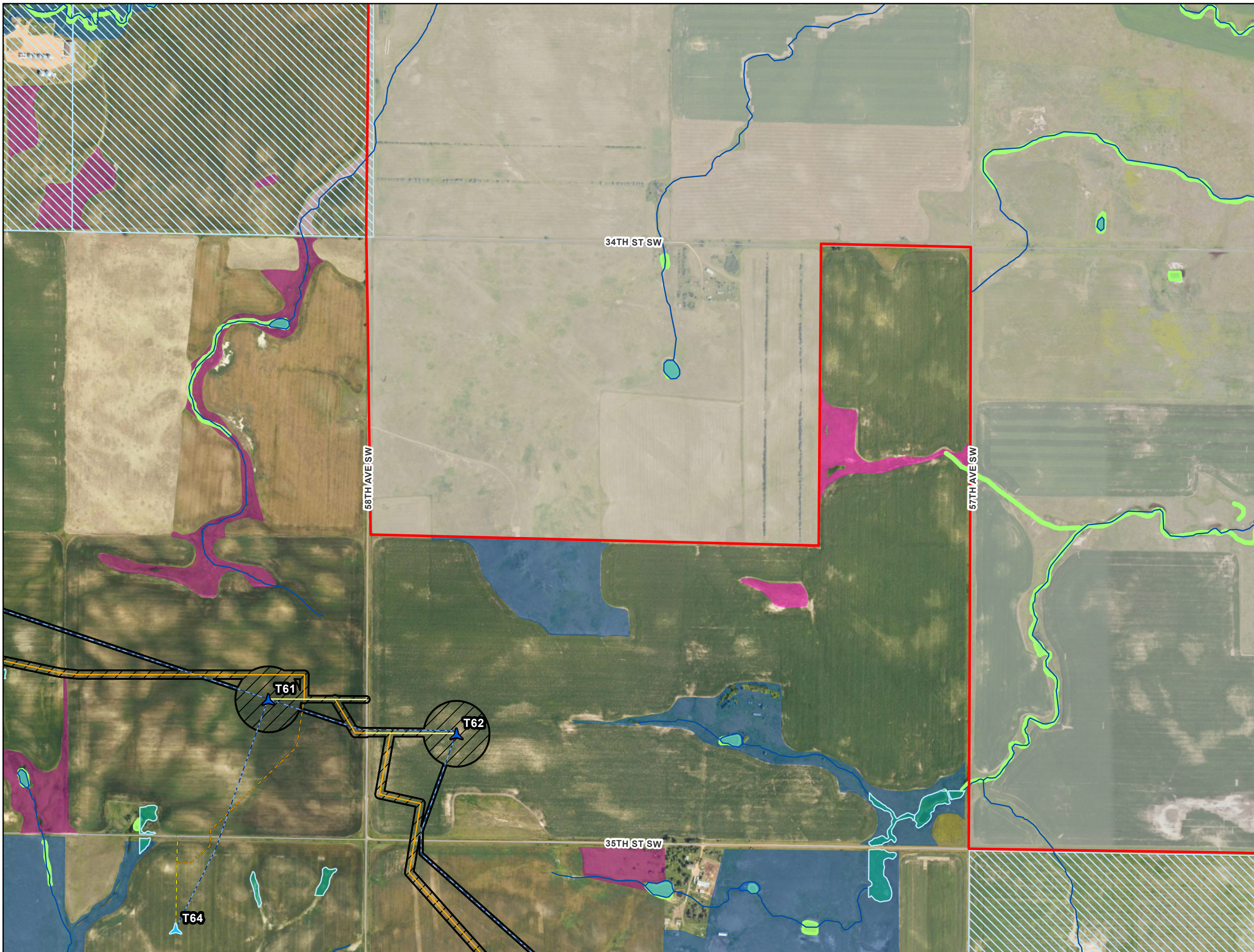
Morton County, North Dakota

Page 18 of 26

**merjent.**

For Environmental Review Purposes Only

Date: (4/20/2026) Source: Z:\Clients\ML\_P\WIN\_PowerLongspur\_Wind\ArcGIS\Permitting\FSC\Longspur\_Wind\FSC\_Application.aprx



- Project Area
  - Construction Easement
  - ▲ Primary Turbine
  - ▲ Alternate Turbine
  - Primary Access Road
  - Alternate Access Road
  - Primary Crane Path
  - Alternate Crane Path
  - ~ Collection Line
- 
- Mineral Trust Land
- Wetlands/Waterbodies**
- Delineated Waterway
  - Delineated Wetland
  - NWI Wetland
  - ~ NHD Waterway
  - NHD Waterbody
- Grassland Sod Type**
- Broken Grassland
  - Broken Grassland (Desktop)
  - Broken Grassland (Previous Survey)
  - Unbroken Grassland

**Figure 12:  
Site Plan Detail**

**Longspur Wind Energy Center**

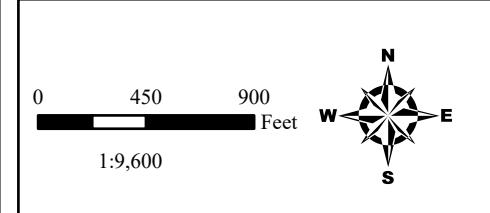
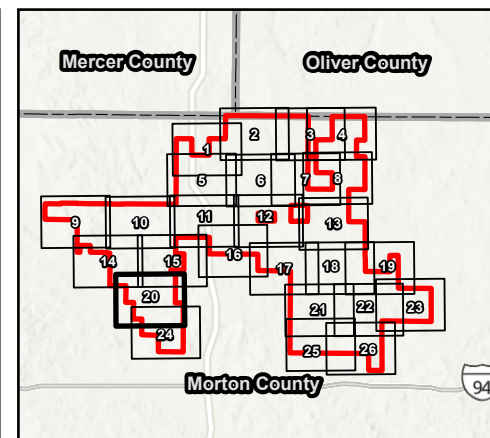
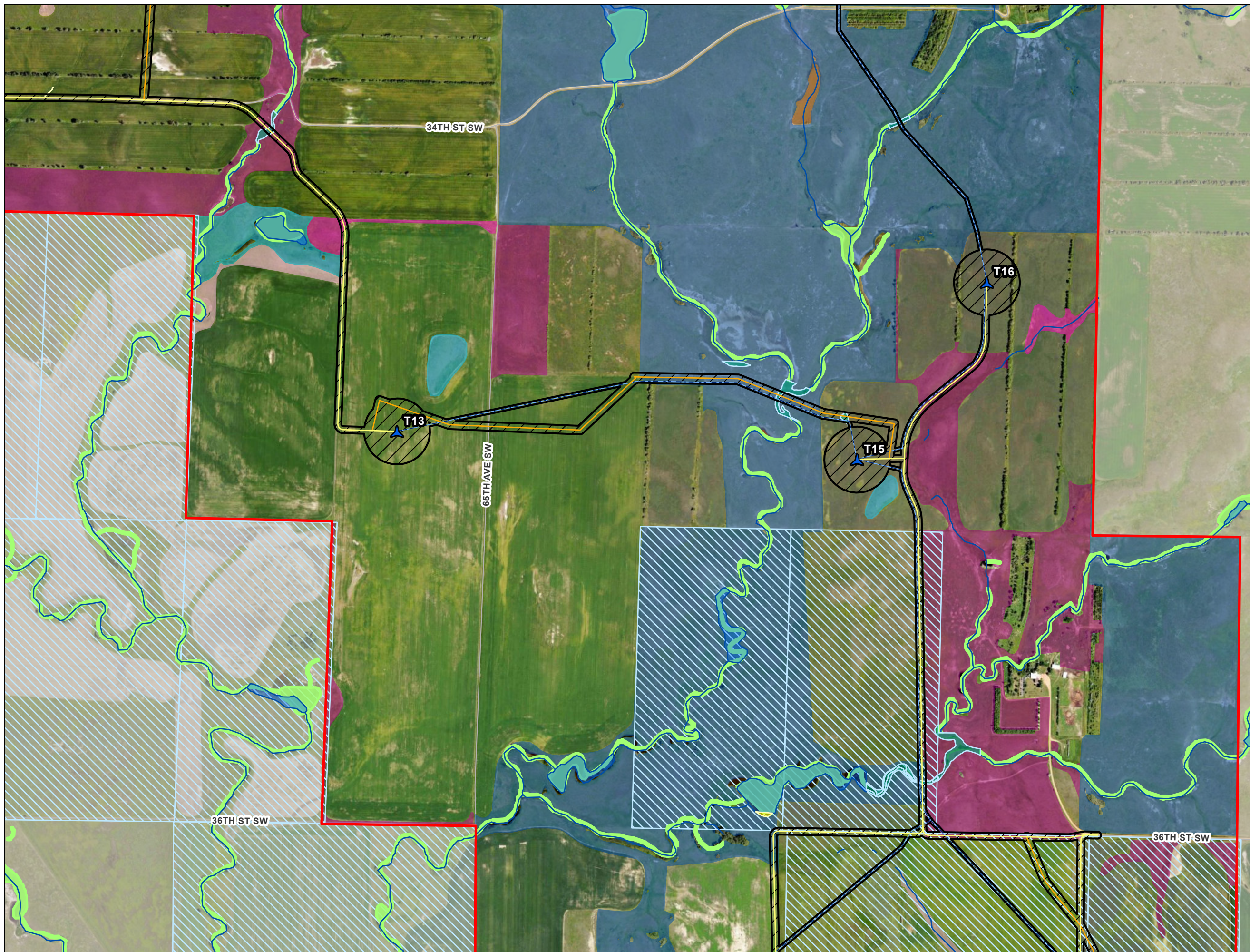
**Morton County, North Dakota**

Page 19 of 26

**merjent.**

For Environmental Review Purposes Only

Date: (4/26/2026) Source: Z:\Clients\M\_L\_P\WIN\_Power\Longspur\_Wind\ArcGIS\Permitting\FSC\Longspur\_Wind\_PSC\_Application.aprx



- Project Area
- Construction Easement
- ▲ Primary Turbine
- Primary Access Road
- Primary Crane Path
- Collection Line
  
- Mineral Trust Land
- Wetlands/Waterbodies**
- Delineated Waterway
- Delineated Wetland
- NWI Wetland
- NHD Waterway
- NHD Waterbody
- Grassland Sod Type**
- Broken Grassland
- Broken Grassland (Desktop)
- Broken Grassland (Previous Survey)
- Unbroken Grassland
- Unbroken Grassland (Desktop)

**Figure 12:  
Site Plan Detail**

**Longspur Wind Energy Center**

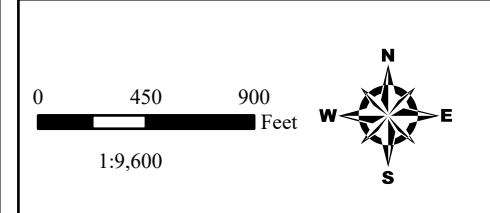
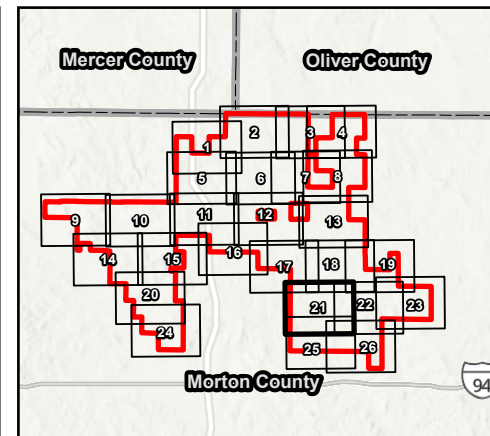
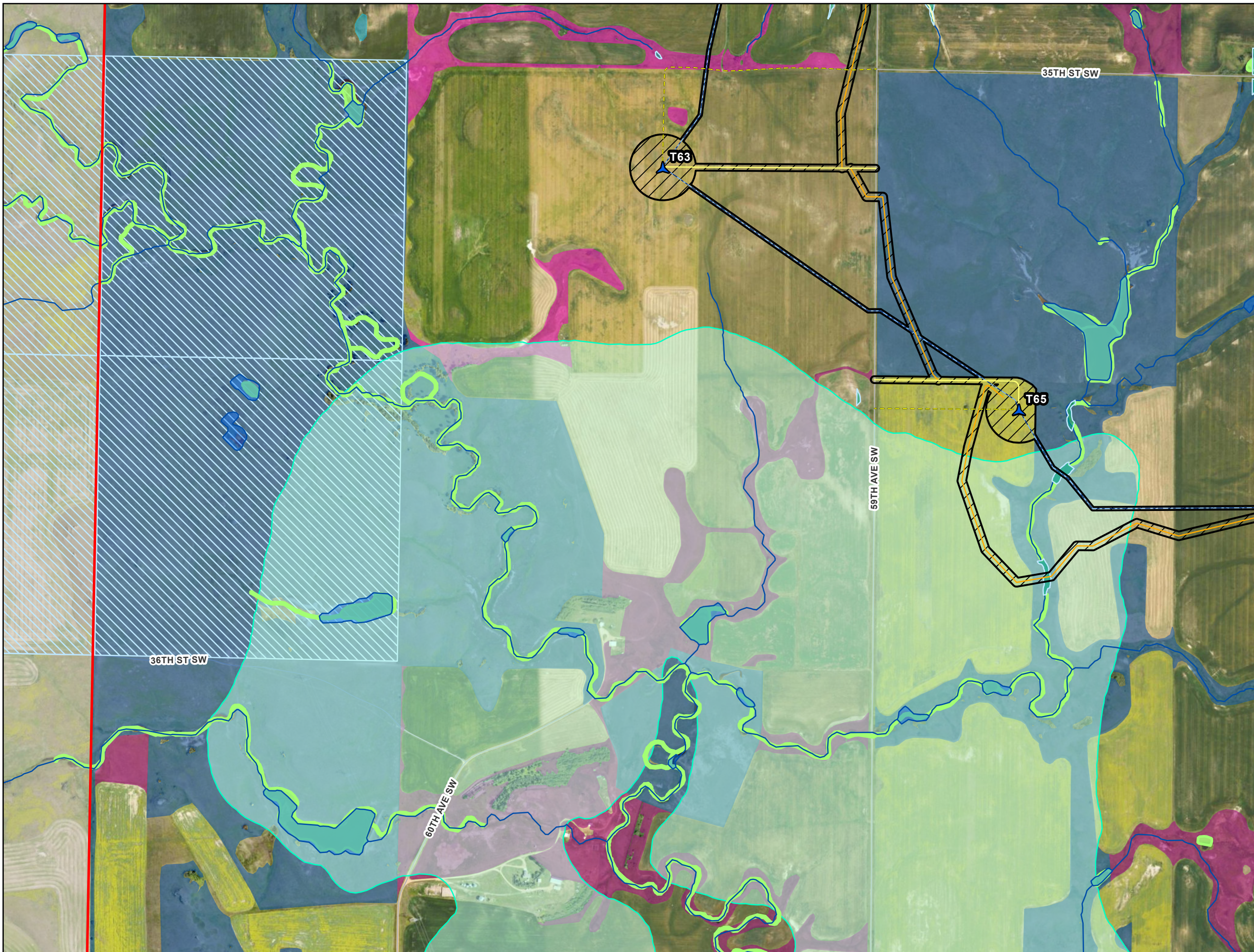
**Morton County, North Dakota**

Page 20 of 26

**merjent.**

For Environmental Review Purposes Only

Date: (4/26/2026) Source: Z:\Clients\MW\_P\WIN\_PowerLongspur\_Wind\ArcGIS\Permitting\FSC\Longspur\_Wind\_FSC\_Application.aprx



- Project Area
- Construction Easement
- ▲ Primary Turbine
- Primary Access Road
- Alternate Access Road
- Primary Crane Path
- Collection Line
  
- Lignite Reserve
- Mineral Trust Land
- Wetlands/Waterbodies**
- Delineated Waterway
- Delineated Wetland
- NWI Wetland
- NHD Waterway
- NHD Waterbody
- Grassland Sod Type**
- Broken Grassland
- Broken Grassland (Desktop)
- Unbroken Grassland
- Unbroken Grassland (Desktop)

**Figure 12:  
Site Plan Detail**

**Longspur Wind Energy Center**

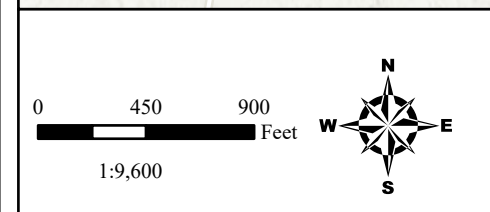
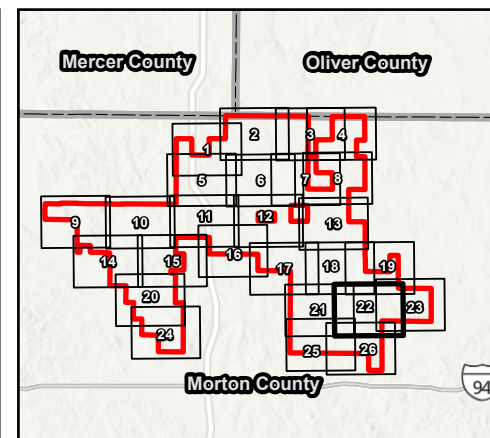
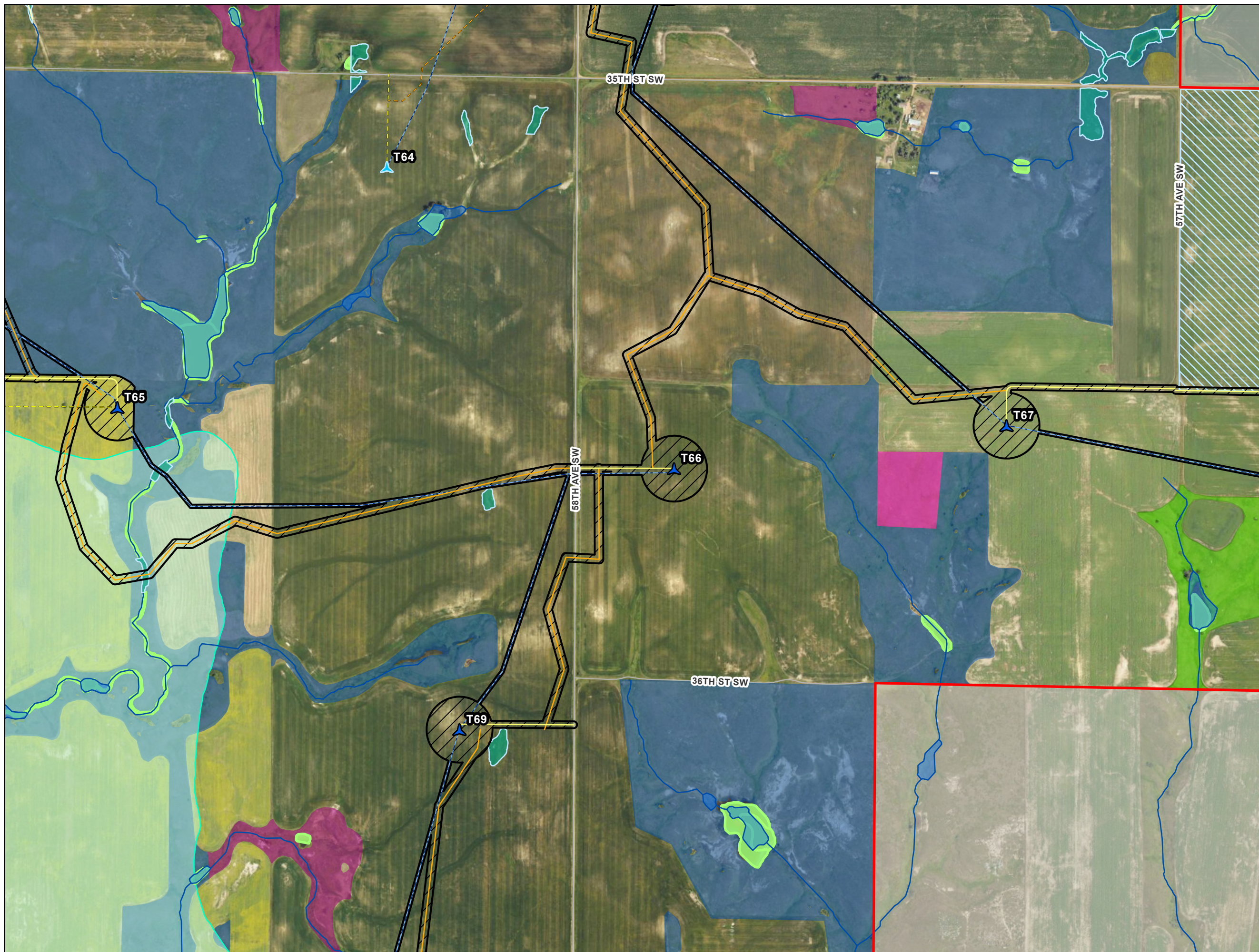
**Morton County, North Dakota**

Page 21 of 26

**merjent.**

For Environmental Review Purposes Only

Date: (4/26/2026) Source: Z:\Clients\ML\PMN\_Power\Longspur\_Wind\ArcGIS\Permitting\FSC\Longspur\_Wind\FSC\_Application.aprx



- Project Area
- Construction Easement
- ▲ Primary Turbine
- ▲ Alternate Turbine
- Primary Access Road
- Alternate Access Road
- Primary Crane Path
- Alternate Crane Path
- ~ Collection Line
  
- Lignite Reserve
- Mineral Trust Land
- Wetlands/Waterbodies**
- Delineated Waterway
- Delineated Wetland
- NWI Wetland
- NHD Waterway
- NHD Waterbody
- Grassland Sod Type**
- Broken Grassland
- Broken Grassland (Desktop)
- Unbroken Grassland
- Unbroken Grassland (Previous Survey)

**Figure 12:  
Site Plan Detail**

**Longspur Wind Energy Center**

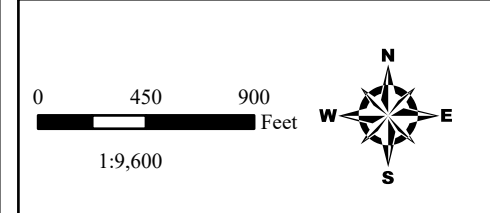
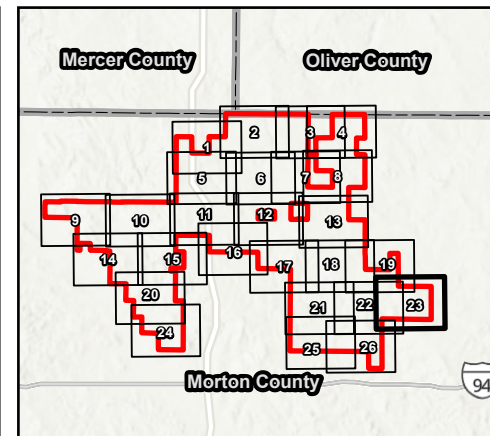
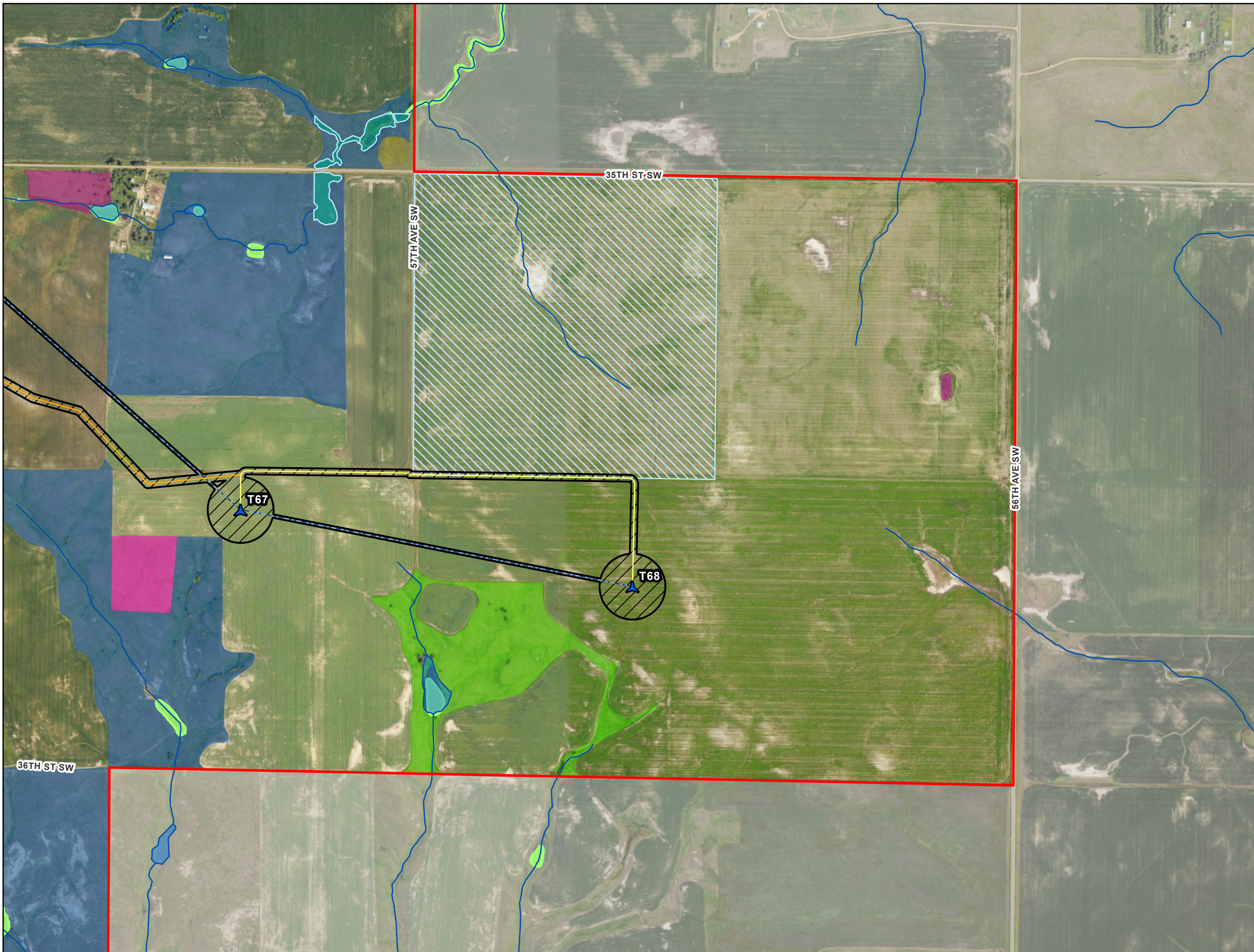
**Morton County, North Dakota**

Page 22 of 26

**merjent.**

For Environmental Review Purposes Only

Date: (4/26/2026) Source: Z:\Clients\ML\_P\WIN\_Power\Longspur\Power\Longspur\Power\Longspur\Power\Longspur\_Wind\Power\Longspur\_Wind\_PSC\_Application.aprx



- Project Area
  - Construction Easement
  - Primary Turbine
  - Primary Access Road
  - Primary Crane Path
  - Collection Line
- 
- Mineral Trust Land
- Wetlands/Waterbodies**
- Delineated Waterway
  - Delineated Wetland
  - NWI Wetland
  - NHD Waterway
  - NHD Waterbody
- Grassland Sod Type**
- Broken Grassland
  - Broken Grassland (Desktop)
  - Unbroken Grassland
  - Unbroken Grassland (Previous Survey)

**Figure 12:  
Site Plan Detail**

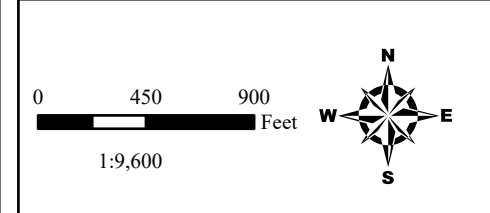
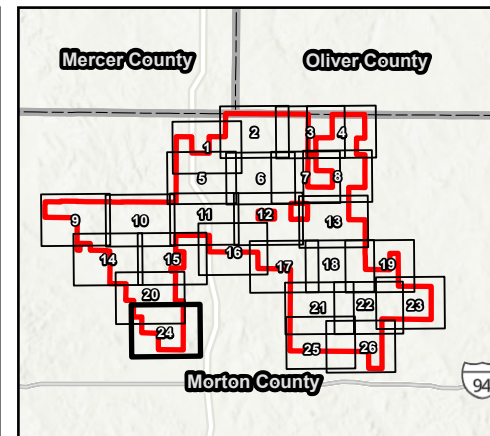
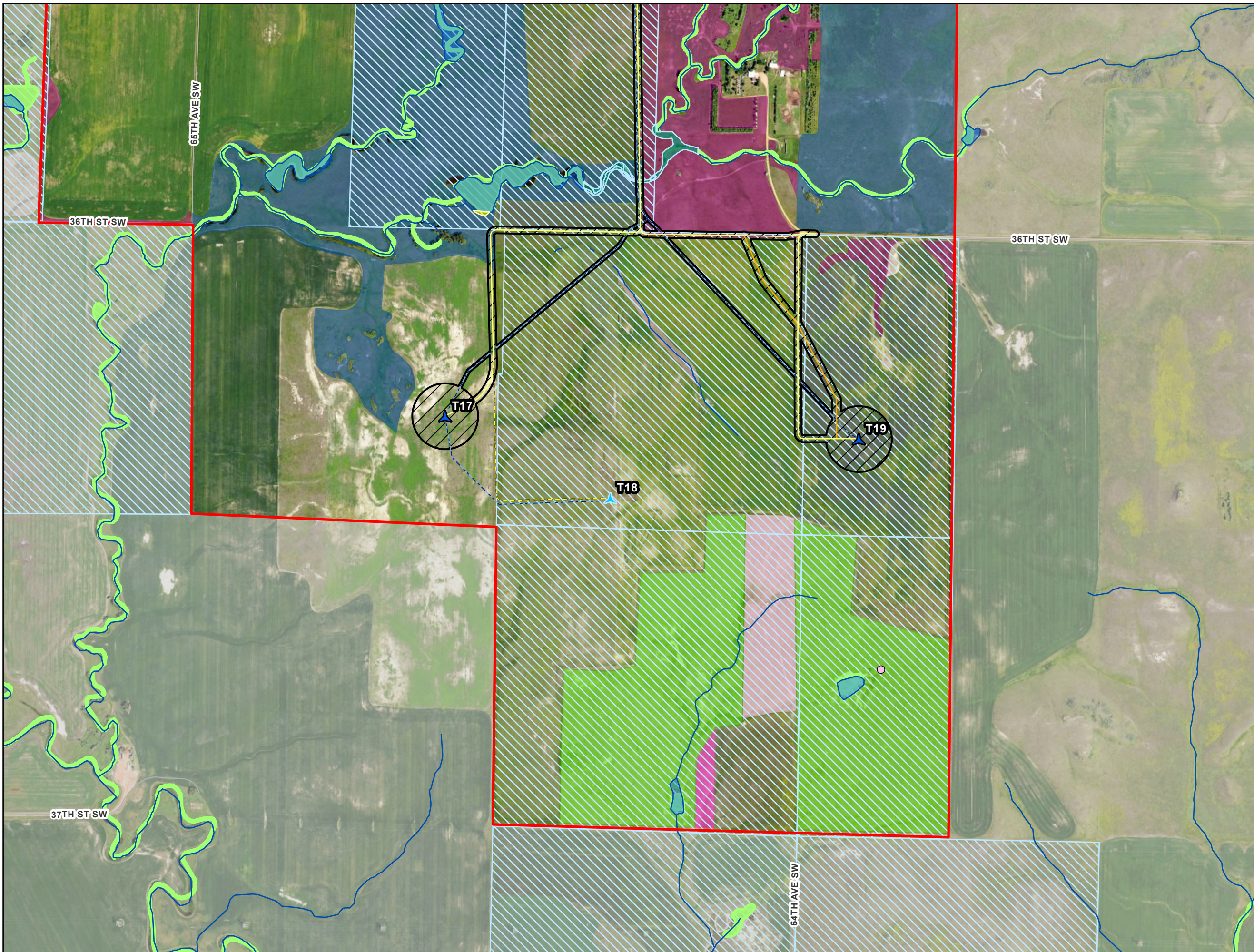
**Longspur Wind Energy Center**

**Morton County, North Dakota**

Page 23 of 26

For Environmental Review Purposes Only

Date: (4/26/2026) Source: Z:\Clients\M\_L\_P\WIN\_Power\Longspur\_Wind\ArcGIS\Permitting\FSC\Longspur\_Wind\FSC\_Application.aprx



- Project Area
- Construction Easement
- ▲ Primary Turbine
- ▲ Alternate Turbine
- Primary Access Road
- Alternate Access Road
- Primary Crane Path
- Collection Line
  
- Abandoned Mine
- Mineral Trust Land
- Wetlands/Waterbodies**
- Delineated Waterway
- Delineated Wetland
- NWI Wetland
- NHD Waterway
- NHD Waterbody
- Grassland Sod Type**
- Broken Grassland
- Broken Grassland (Desktop)
- Broken Grassland (Previous Survey)
- Unbroken Grassland
- Unbroken Grassland (Previous Survey)

**Figure 12:  
Site Plan Detail**

**Longspur Wind Energy Center**

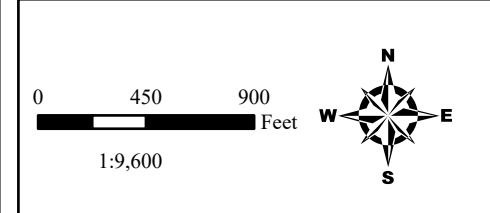
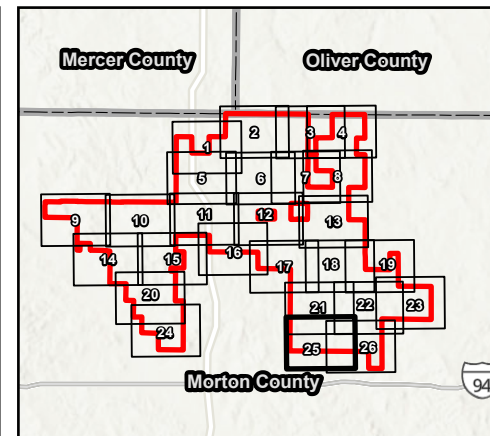
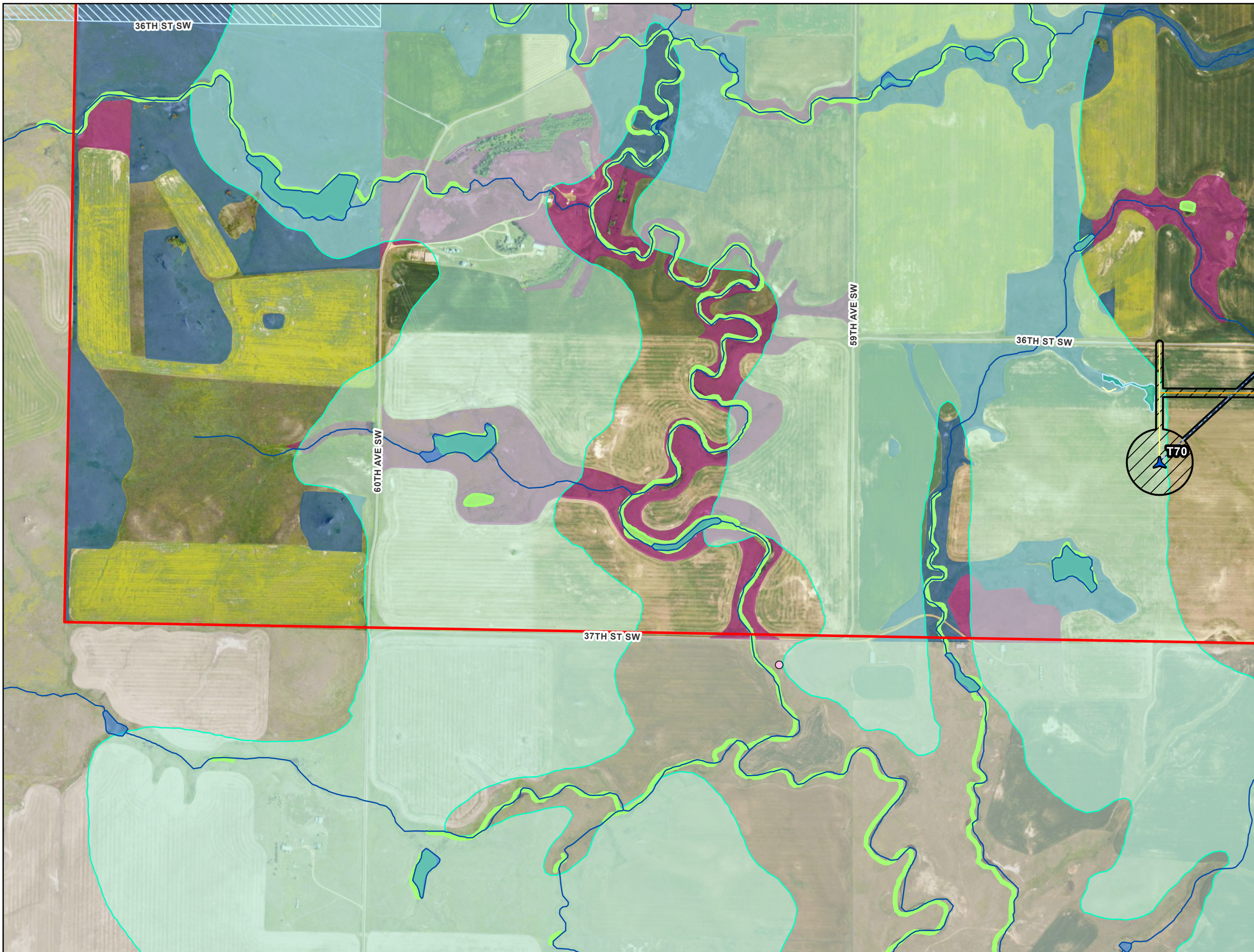
**Morton County, North Dakota**

Page 24 of 26

**merjent.**

For Environmental Review Purposes Only

Date: (4/26/2026) Source: Z:\Clients\MW\_P\WIN\_Power\Longspur\_Wind\ArcGIS\Permitting\FSC\Longspur\_Wind\FSC\_Application.aprx



- Project Area
- Construction Easement
- ▲ Primary Turbine
- Primary Access Road
- Primary Crane Path
- ~ Collection Line
  
- Abandoned Mine
- Lignite Reserve
- Mineral Trust Land
- Wetlands/Waterbodies**
- Delineated Waterway
- Delineated Wetland
- NWI Wetland
- ~ NHD Waterway
- NHD Waterbody
- Grassland Sod Type**
- Broken Grassland
- Unbroken Grassland

**Figure 12:  
Site Plan Detail**

**Longspur Wind Energy Center**

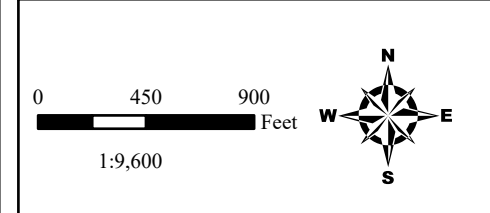
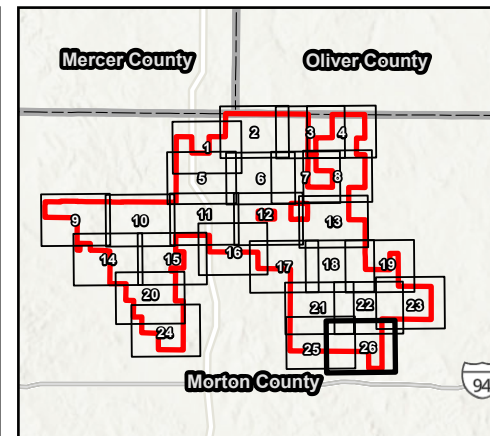
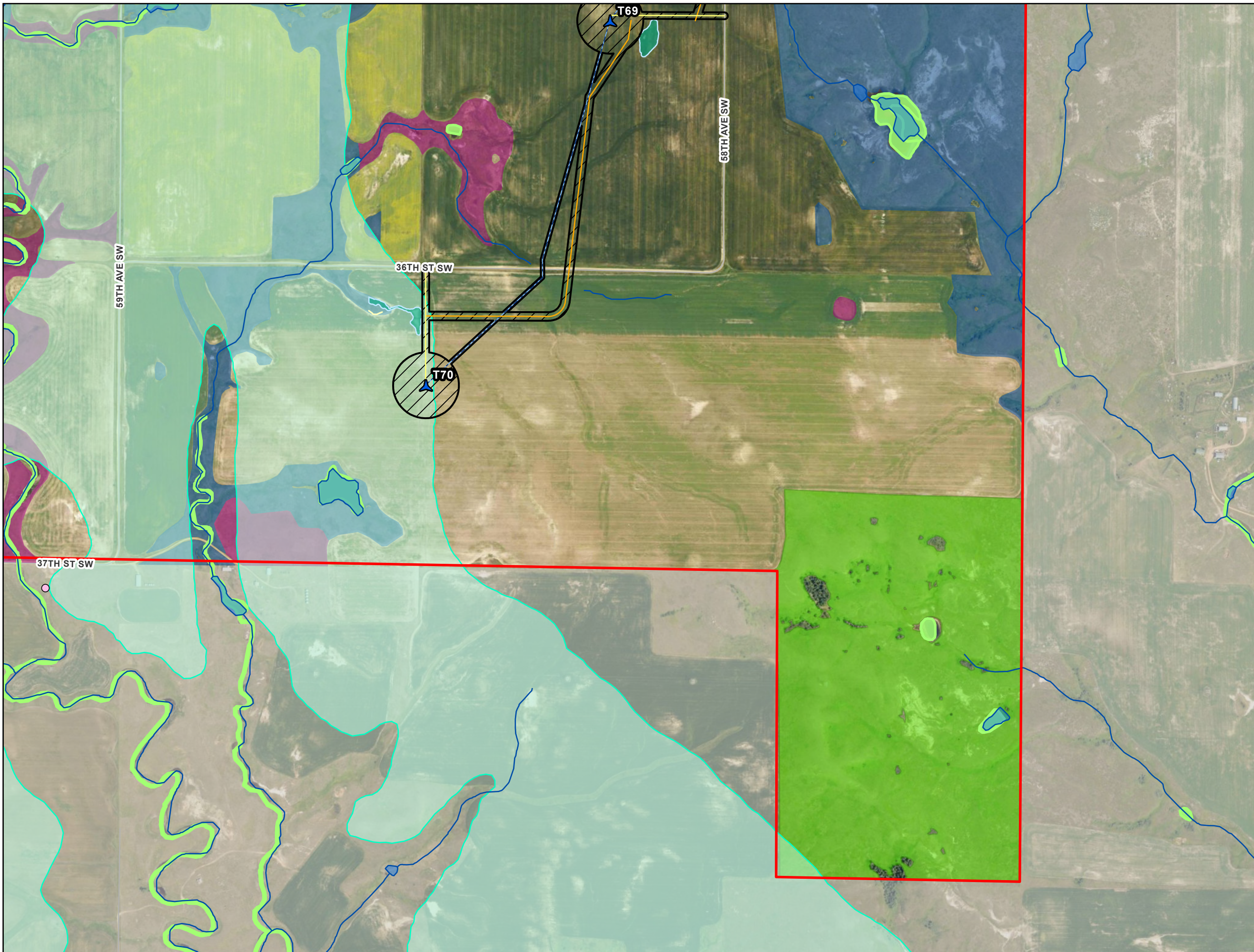
**Morton County, North Dakota**

Page 25 of 26

**merjent.**

For Environmental Review Purposes Only

Date: (4/26/2026) Source: Z:\Clients\M\_P\WIN\_Power\Longspur\_Wind\ArcGIS\Permitting\FSC\Longspur\_Wind\FSC\_Application.aprx



- Project Area
- Construction Easement
- ▲ Primary Turbine
- Primary Access Road
- Primary Crane Path
- ~ Collection Line
  
- Abandoned Mine
- Lignite Reserve
- Wetlands/Waterbodies**
- Delineated Waterway
- Delineated Wetland
- NWI Wetland
- ~ NHD Waterway
- NHD Waterbody
- Grassland Sod Type**
- Broken Grassland
- Unbroken Grassland
- Unbroken Grassland (Previous Survey)

**Figure 12:  
Site Plan Detail**

**Longspur Wind Energy Center**

**Morton County, North Dakota**

Page 26 of 26

**merjent.**

For Environmental Review Purposes Only

Date: (4/26/2026) Source: Z:\Clients\ML\PMN\_Power\Longspur\_Wind\ArcGIS\Permitting\PSCLongspur\_Wind\_PSC\_Application.aprx